

# Community Oversight and Advisory Team (COAT)

## Meeting 2 – Existing & Future Conditions

December 17, 2015

6:00-8:00 pm

# ***SW 10th STREET***

*What is your Vision?*

broward **MPO**  
metropolitan planning organization





# The COAT Process

Meeting 1	Meeting 2	Meeting 3	Meeting 4*	Meeting 5
November 19, 2015	December 17, 2015	January 21, 2016 6:00 PM Location TBD	January 30, 2016 10:30 AM Location TBD	February 11, 2016 6:00 PM Location TBD
Orientation  MPO, FDOT, County & COAT Overview  Community Input on Issues  COAT Roundtable	<b>Existing and Future Conditions</b>  <b>Opportunities, Challenges and Innovation: Impact Mitigation</b>  <b>COAT Roundtable</b>	<b>Development of Concepts and Recommendations</b>  <b>Review Workshop Format</b>  <b>COAT Roundtable</b>	<b>*Public Workshop</b>  <b>Participate at the Community Meeting</b>  <b>COAT Roundtable: Debriefing of Workshop</b>	<b>Final Endorsement of Consensus Recommendations</b>  <b>The Future of the COAT</b>  <b>COAT Roundtable</b>



## Meeting 2 Agenda

- Introductions
- Meeting Summary Consensus
- Review Items from the Parking Lot
- SW 10<sup>th</sup> Street Today
- Toolbox Solutions
- Group Activity
- Public Comment
- COAT Roundtable



## The “Parking Lot”

- Sunshine Laws
- Guidelines for Decibel Limits
- Use of Visualization Tools
- Status of Completion of Powerline Road
- Baseline Air Quality Information
- Crash Data
- SW 10<sup>th</sup> Street/Other Studies re SIS



# SW 10<sup>th</sup> Street Today





# Corridor View





# Considerations as you use the Toolbox

- This is not just about residents
- This is not just about businesses
- This is not just about drivers and commuters

This is a roadway of  
significant REGIONAL  
importance!



# Toolbox Solutions





# Traffic

- Congestion Management Tools

## Tolls



## Express Bus





# Traffic

- Congestion Management Tools

## Park-n-Ride Lot



## Dedicated Bus Lanes





# Economic Development

- Use and access are often tied to economic development. This means having attractive, accessible features along a road for residents and visitors





# Economic Development

- Access to non-motorized facilities such as sidewalks and bike lanes can activate the area with pedestrians.





# Economic Development



- The area on top of Kinney Tunnel in Fort Lauderdale has green space, sidewalks and parking.





# Economic Development

- Klyde Warren Park in Dallas, before and after improvements to the top of the tunnel





# Noise

- Noise Walls



Central Florida



# Noise

- Noise Walls







# Noise

- Noise Walls





# Noise

- Noise Walls



South Florida



# Noise

- Berms and Vegetation





# Noise

- Berm with Wall





# Infrastructure

- Turbo Lane



South Florida



# Infrastructure

- Depressed Roadway




\*computer generated image



# Infrastructure

- Depressed Roadway



South Florida



# Infrastructure

- Depressed Roadway







# Infrastructure

- Bridges and Overpasses





# Infrastructure

- Bridges and Overpasses



South Florida



# Infrastructure

- Bridges and Overpasses



Florida



# Infrastructure

- Crosswalks and Intersections





## **Group Activity**

COAT members will be given the opportunity to match Toolbox Solutions with Existing Conditions as the basis for Meeting 3: Development of Concepts and Recommendations.

**SW 10th STREET**  
*What is your Vision?*



broward **MPO**  
metropolitan planning organization

# Public Comment



# COAT Roundtable



## Next Steps

- Meeting summary will be posted on the website
- Share the information from tonight's meeting with your community
- Remember the Sunshine
- Prep for next meeting?

**Happy Holidays** and we will see you on **January 21, 2016!**



# *SW 10th STREET*

*What is your Vision?*

broward **MPO**  
metropolitan planning organization



For more information please contact Paul Calvaresi

[CalvaresiP@browardmpo.org](mailto:CalvaresiP@browardmpo.org)

954-876-0038