

TRANSPORTATION IMPROVEMENT PROGRAM

FY 2024-2028



Municipal Reports

Miramar

APPROVED 7/13/2023

For complaints, questions or concerns about civil rights or nondiscrimination; or for special requests under the Americans with Disabilities Act, please contact: Carl Ema Title VI Coordinator at (954) 876-0052 or emac@browardmpo.org

Transportation Improvement Program Overview

The Broward Metropolitan Planning Organization (MPO)'s Transportation Improvement Program (TIP) is a five-year program that prioritizes and documents the funding of transportation improvement projects the region expects to build over the next five years. The projects include reconstruction, maintenance, and operation of major highways, arterials, and intersections; maintenance and expansion of the public transit, aviation, and port systems; construction for bicycle paths, and improvements for pedestrians within the Broward region.

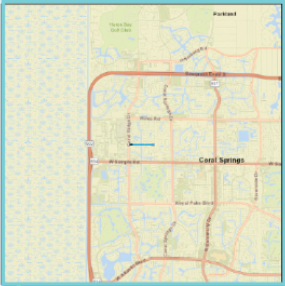
The Broward MPO updates the TIP annually and the MPO Board approves the TIP in July every year. The most recently approved TIP by the Board is the FY 2024-2028 TIP. The full TIP document is available at the link <https://browardmpo.org/core-products/transportation-improvement-program-tip>.

To help municipal partners review and monitor projects in the TIP falling in their jurisdiction, the Broward MPO has extracted a list of projects for each municipality from the FY 2024-2028 TIP. The list presented includes projects that fall in this municipal boundary but exclude county-wide and state-wide projects. The chart to the right illustrates how project information is organized.

How to Read the Broward MPO's TIP Pages

Broward MPO Transportation Improvement Program - FY 2024 - 2028

4455311
NORTHWEST 39TH STREET FROM CORAL RIDGE DRIVE TO NORTHWEST 110TH AVENUE
Non-SIS



Work Summary: BIKE LANE/SIDEWALK **From:**

To:

Lead Agency: CITY OF CORAL SPRINGS **Length:** 0.6

MTP Pg.: 5-30

Phase	Fund Source	2024	2025	2026	2027	2028	Total
PE	SU	0	5,000	0	0	0	5,000
PE	TALU	0	323,940	0	0	0	323,940
CST	SU	0	0	0	1,930,634	0	1,930,634
Total		0	328,940	0	1,930,634	0	2,259,574

Prior Year Cost:

Future Year Cost: 2,259,574

Total Project Cost: 2,259,574

Project Description: 2021 MPO CSLIP PRIORITY #18 LAP WITH CITY OF CORAL SPRINGS

- A **Project Identification**
 Project Number (FM#)
 Project Name
- B **Project Characteristics**
 Work Summary
 Lead Agency
 Limits
 Length
 MTP Page Number
 SIS Classification
- C **Financial Information**
 Phase
 Fund Source
 Year Funds are Programmed
 Prior Year Cost
 Future Year Cost
 Total Project Cost
- D **Project Description**
 Additional information linked to the project
- E **Project Location Map**
 Location of where the project will implemented

The TIP may be revised due to changes in project status, project cost, and/or available revenues. These changes can be either a TIP amendment or an administrative modification. To download most recent Municipal TIP Report, please visit <http://browarddev.dtstiptool.com/index.pl>

Steps to download the most recent Municipal TIP Report:

- Step 1: **Visit** <http://browarddev.dtstiptool.com/index.pl>
- Step 2: **Click** the tab titled “Database Search”
- Step 3: Next to the “Municipality” search feature, **click** on the dropdown icon to scroll and **select** the municipality of your choice.
- Step 4: Once the desired municipality is selected, the table below will filter projects to display only those that are within the municipal boundary. **Click** the “Get Report” button above the table.
- Step 5: A window will appear on your screen where you are presented options on how you would like the information displayed. **Read** through the options and **select** the one of your choice.
- Step 6: **Unselect** “Cover Page”
- Step 7: **Click** the “Generate Report” button on the bottom right of the window.
- Step 8: A new button will appear on the window, titled “Download Report”. **Click** this and you will be directed to a new tab with a downloadable PDF of your customized report.
- Step 9: **Enjoy!**

For questions please contact Christopher Restrepo at restrepoc@browardmpo.org or (954) 876-0061.

Legends and Abbreviations:

Funding Legend

Fund Code	Fund Code Description	Funding Source
ACCM	ADVANCE CONSTRUCTION (CM)	Federal
ACFP	AC FREIGHT PROG (NFP)	Federal
ACID	ADV CONSTRUCTION SAFETY (HSID)	Federal
ACNP	ADVANCE CONSTRUCTION NHPP	Federal
ACNR	AC NAT HWY PERFORM RESURFACING	Federal
ACSA	ADVANCE CONSTRUCTION (SA)	Federal
ACSL	ADVANCE CONSTRUCTION (SL)	Federal
ACSS	ADVANCE CONSTRUCTION (SS,HSP)	Federal
ACSU	ADVANCE CONSTRUCTION (SU)	Federal
BNIR	INTRASTATE R/W & BRIDGE BONDS	R/W and Bridge Bonds
BRRP	STATE BRIDGE REPAIR & REHAB	State 100%
CIGP	COUNTY INCENTIVE GRANT PROGRAM	State 100%
CM	CONGESTION MITIGATION - AQ	Federal
D	UNRESTRICTED STATE PRIMARY	State 100%
DC	STATE PRIMARY PE CONSULTANTS	State 100%
DDR	DISTRICT DEDICATED REVENUE	State 100%
DI	ST. - S/W INTER/INTRASTATE HWY	State 100%
DIH	STATE IN-HOUSE PRODUCT SUPPORT	State 100%
DIOH	STATE 100% - OVERHEAD	State 100%
DIS	STRATEGIC INTERMODAL SYSTEM	State 100%
DITS	STATEWIDE ITS - STATE 100%.	State 100%
DL	LOCAL FUNDS - PTO - BUDGETED	Local
DPTO	STATE - PTO	State 100%
DS	STATE PRIMARY HIGHWAYS & PTO	State 100%
DSB2	EVERGLADES PKY/ALLIGATOR ALLEY	Toll/Turnpike
DSBD	I-95 EXPRESS LANES	Toll/Turnpike
DSBF	I-595	Toll/Turnpike
DSPC	SERVICE PATROL CONTRACT	State 100%
EB	EQUITY BONUS	Federal
FAA	FEDERAL AVIATION ADMIN	Federal
FCO	PRIMARY/FIXED CAPITAL OUTLAY	State 100%

FINC	FINANCING CORP	State 100%
FTA	FEDERAL TRANSIT ADMINISTRATION	Federal
FTA	Flexed FHWA to FTA funds	Federal
FTAT	FHWA TRANSFER TO FTA (NON-BUD)	Federal Earmark
GFNP	NP FEDERAL RELIEF GENERAL FUND	Federal
GFSA	GF STPBG ANY AREA	Federal
GFSU	GF STPBG >200 (URBAN)	Federal
GMR	GROWTH MANAGEMENT FOR SIS	State 100%
HSP	SAFETY (HIWAY SAFETY PROGRAM)	Federal
IM	INTERSTATE MAINTENANCE	Federal
LF	LOCAL FUNDS	Local
LFP	LOCAL FUNDS FOR PARTICIPATING	Local
NFP	NATIONAL FREIGHT PROGRAM	Federal
NHPP	IM, BRDG REPL, NATNL HWY-MAP21	Federal
NHTS	NATIONAL HWY TRAFFIC SAFETY	Federal
PKBD	TURNPIKE MASTER BOND FUND	Toll/Turnpike
PKLF	LOCAL SUPPORT FOR TURNPIKE	Local
PKM1	TURNPIKE TOLL MAINTENANCE	Toll/Turnpike
PKYI	TURNPIKE IMPROVEMENT	Toll/Turnpike
PKYO	TURNPIKE TOLL COLLECTION/OPER.	Toll/Turnpike
PKYR	TURNPIKE RENEWAL & REPLACEMENT	Toll/Turnpike
PL	METRO PLAN (85% FA; 15% OTHER)	Federal
PORB	PORT FUNDS RETURNED FROM BONDS	State 100%
PORT	SEAPORTS	State 100%
RED	REDISTR. OF FA (SEC 1102F)	Federal
REPE	REPURPOSED FEDERAL EARMARKS	Federal Earmark
ROWR	ROW LEASE REVENUES	State 100%
SA	STP, ANY AREA	Federal
SED	STATE ECONOMIC DEVELOPMENT	State 100%
SIWR	2015 SB2514A-STRATEGIC INT SYS	State 100%
SPN	PROCEED FROM SPONSOR AGREEMENT	State 100%
SR2T	SAFE ROUTES - TRANSFER	Federal
STED	2012 SB1998-STRATEGIC ECON COR	State 100%
SU	STP, URBAN AREAS > 200K	Federal
TALT	TRANSPORTATION ALTS- ANY AREA	Federal

TALU	TRANSPORTATION ALTS- >200K	Federal
TDTF	TRANS DISADV -TRUST FUND	State 100%
TDTF/TDDR	TRANS DISADV -TRUST FUND/DDR USE	State 100%
TDVD	TRANSPORTATION DIS- ADVANTAGE VOLUNTARY DOLLARS	Local
TFRT	TOLL FACILITY REVOLVING TF	Local
TM02	EVERGLADES PARKWAY	Toll/Turnpike
TMBD	I-95 EXPRESS LANES	Toll/Turnpike
TMBG	I-75 ML TOLL MAINTENANCE	Toll/Turnpike
TO02	EVERGLADES PARKWAY	Toll/Turnpike
TO10	SAWGRASS EXPRESSWAY	Toll/Turnpike
TOBD	I-95 EXPRESS LANES	Toll/Turnpike
TOBF	I-595	Toll/Turnpike
TOBG	I-75 ML TOLL OPERATIONS	Toll/Turnpike
TRIP	TRANS REGIONAL INCENTIVE PROGM	State 100%
TRWR	2015 SB2514A-TRAN REG INCT PRG	State 100%
TTP	Tribal Transportation Program	Federal

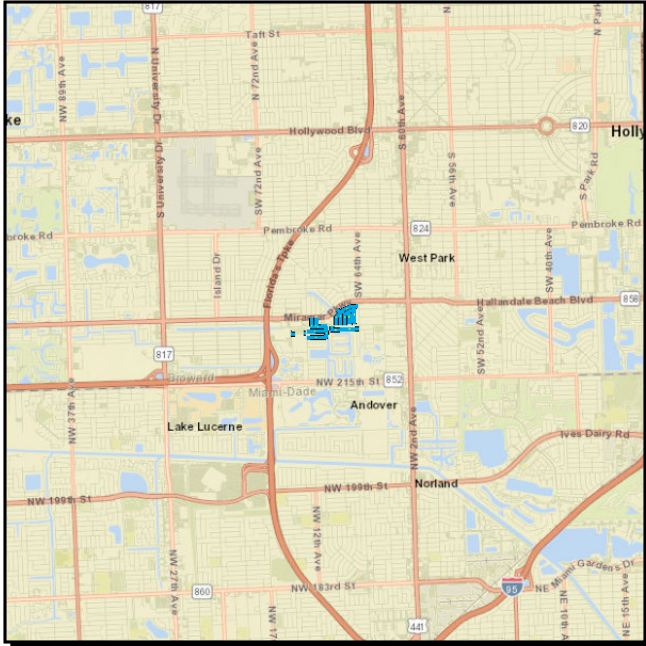
Phase Code Legend

Phase Abbreviation	Phase Group
ADM	ADMINISTRATION
CAP	CAPITAL
CST	CONSTRUCTION
DSB	DESIGN BUILD
ENV	ENVIRONMENTAL
INC	CONTRACT INCENTIVES
MNT	BRDG/RDWY/CONTRACT MAINT
OPS	OPERATIONS
PDE	P D & E
PE	PRELIMINARY ENGINEERING
PLN	PLANNING
ROW	RIGHT OF WAY
RRU	RAILROAD & UTILITIES
UPWP	Unified Planning Work Program

Section 1 - HIGHWAYS

4465521 A.C. PERRY K-8 SCHOOL - MULTIPLE LOCATIONS

Non-SIS



Work Summary: SIDEWALK

From:

To:

Lead Agency: FDOT

Length: 2.261

MTP Pg.: 5-3

Phase	Fund Source	2024	2025	2026	2027	2028	Total
CST	SR2T	0	1,048,025	0	0	0	1,048,025
Total		0	1,048,025	0	0	0	1,048,025

Prior Year Cost: 5,000

Future Year Cost:

Total Project Cost: 1,053,025

Project Description: SAFE ROUTE TO SCHOOL; LAP WITH THE CITY OF MIRAMAR **SEE WP45 FOR LOCATIONS**

4495231 ADVANCED WWD DETECTION SYSTEMS BROWARD COUNTY

SIS



Work Summary: ITS COMMUNICATION SYSTEM

From:

To:

Lead Agency: FDOT

Length: 2.913

MTP Pg.: 5-36

Phase	Fund Source	2024	2025	2026	2027	2028	Total
CST	ACSS	4,100,318	0	0	0	0	4,100,318
CST	SA	67,032	0	0	0	0	67,032
Total		4,167,350	0	0	0	0	4,167,350

Prior Year Cost: 357,254

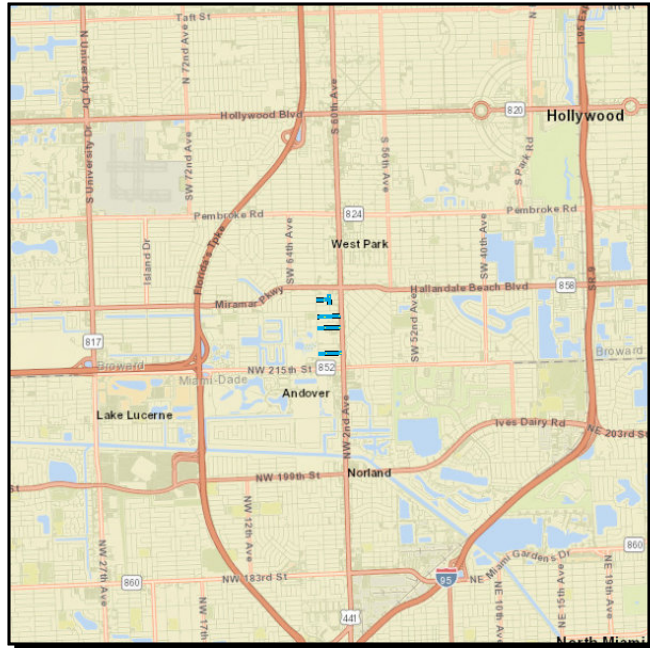
Future Year Cost:

Total Project Cost: 4,524,604

Project Description: ADVANCED WRONG WAY DETECTION ON SYSTEM AT 11 HIGH PRIORITY LOCATIONS THROUGHOUT BROWARD COUNTY. I-95 NB & SB @ PEMBROKE RD, I-95 SB @ OAKLAND PARK BLVD, I-95 SB @ BROWARD BLVD / ACCESS RD; I-75 SB @ MIRAMAR PKWY EB, I-595 WB @ UNIVERSITY DR, I-595 WB @ SR-84 EXIT #3, I-595 WB @ SR-84 EXIT#5, I-595 WB @ DAVIE BLVD/SR-84 (WP45+)

4439771 CITY OF MIRAMAR COMPLETE STREETS PHASE IV

Non-SIS



Work Summary: SIDEWALK
From:
To:
Lead Agency: CITY OF MIRAMAR
Length: 1.254
MTP Pg.: 5-30

Phase	Fund Source	2024	2025	2026	2027	2028	Total
PE	SU	373,356	0	0	0	0	373,356
CST	SU	0	0	1,225,834	0	0	1,225,834
Total		373,356	0	1,225,834	0	0	1,599,190

Prior Year Cost:

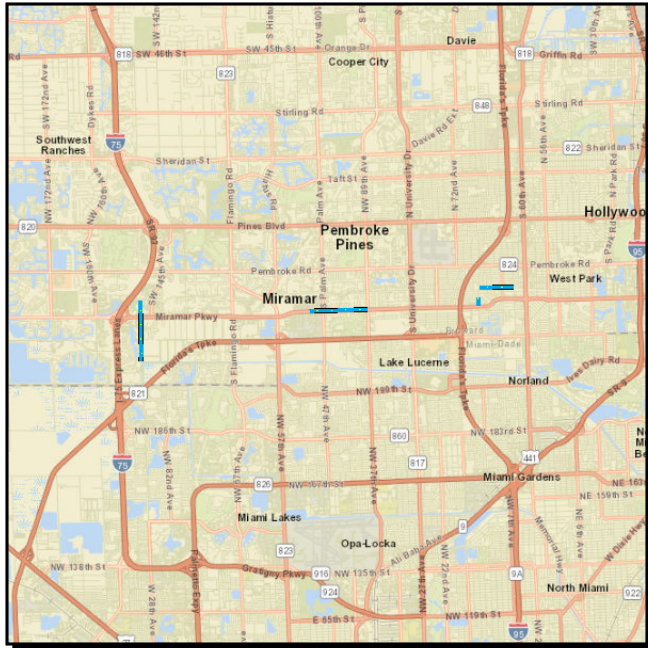
Future Year Cost:

Total Project Cost: 1,599,190

Project Description: 2021 MPO CSLIP PRIORITY #6 LAP WITH CITY OF MIRAMAR PROVIDE SIDEWALKS, PEDESTRIAN LIGHTING, CROSSWALKS AND ADA-COMPLIANT RAMPS IN VARIOUS LOCATIONS *SEE WP45*

4377951 MIRAMAR BIKE AND PEDESTRIAN MOBILITY IMPROVEMENTS

Non-SIS



Work Summary: BIKE LANE/SIDEWALK **From:**
To:
Lead Agency: CITY OF MIRAMAR **Length:** 3.015
MTP Pg.: 5-30

Phase	Fund Source	2024	2025	2026	2027	2028	Total
CST	SU	3,652,588	0	0	0	0	3,652,588
Total		3,652,588	0	0	0	0	3,652,588

Prior Year Cost: 598,046

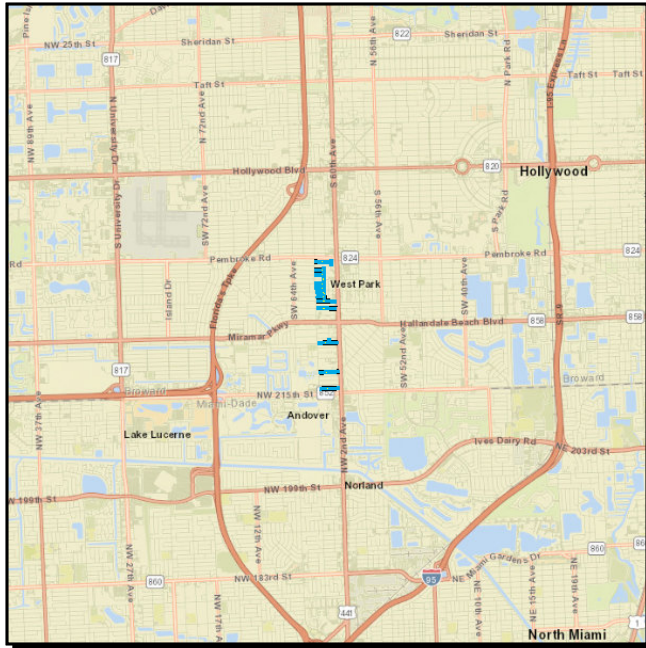
Future Year Cost:

Total Project Cost: 4,250,634

Project Description: BROWARD MPO MOBILITY 2015 - MPO PRIORITY #2 LOCATIONS: MIRAMAR PKWY FROM COMMERCE PKWY TO DOUGLAS ROAD; SW 68TH AVENUE FROM MIRAMAR PKWY TO SW 27TH COURT; SW 25TH STREET FROM SW 68TH AVENUE TO SW 62ND AVENUE; SW 148TH AVENUE FROM SW 48TH COURT TO MIRAMAR PKWY SW 148TH AVENUE FROM MIRAMAR PKWY TO NORTH OF SW 27TH STREET

4439451 MIRAMAR COMPLETE STREETS PHASE III

Non-SIS



Work Summary: SIDEWALK
From:
To:
Lead Agency: CITY OF MIRAMAR
Length: 3.036
MTP Pg.: 5-30

Phase	Fund Source	2024	2025	2026	2027	2028	Total
CST	TALT	0	1,158,725	0	0	0	1,158,725
CST	LF	0	194,436	0	0	0	194,436
CST	SU	0	1,421,748	0	0	0	1,421,748
Total		0	2,774,909	0	0	0	2,774,909

Prior Year Cost: 462,731

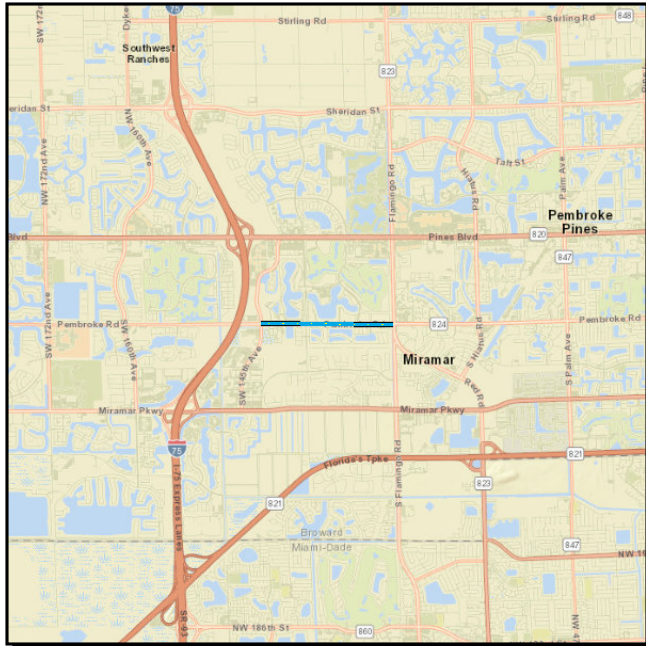
Future Year Cost:

Total Project Cost: 3,237,640

Project Description: 2020 MPO CSLIP PRIORITY #4 LAP WITH CITY OF MIRAMAR-DESIGN AND CONSTRUCTION PROVIDE 5FT SIDEWALK ON ONE SIDE, ADA-COMPLIANT RAMPS AND PEDESTRIAN LEVEL LIGHTING. PROJECT LIMITES: SW 18TH ST FROM SW 62ND AVE TO SR-7. SW 20TH ST FROM SW 62ND AVE TO SW 61ST AVE. SW 20TH COURT FROM SW 62ND AVE TO SW 61ST AVE SW 22ND

4496901 PEMBROKE RD FROM SW 145TH AVE TO FLAMINGO ROAD

Non-SIS



Work Summary: BIKE LANE/SIDEWALK **From:**

To:

Lead Agency: CITY OF PEMBROKE PINES

Length: 1.532

MTP Pg.: 5-30

Phase	Fund Source	2024	2025	2026	2027	2028	Total
PE	SU	0	253,948	0	0	0	253,948
PE	TALU	0	711,337	0	0	0	711,337
CST	SU	0	0	0	0	7,495,223	7,495,223
Total		0	965,285	0	0	7,495,223	8,460,508

Prior Year Cost:

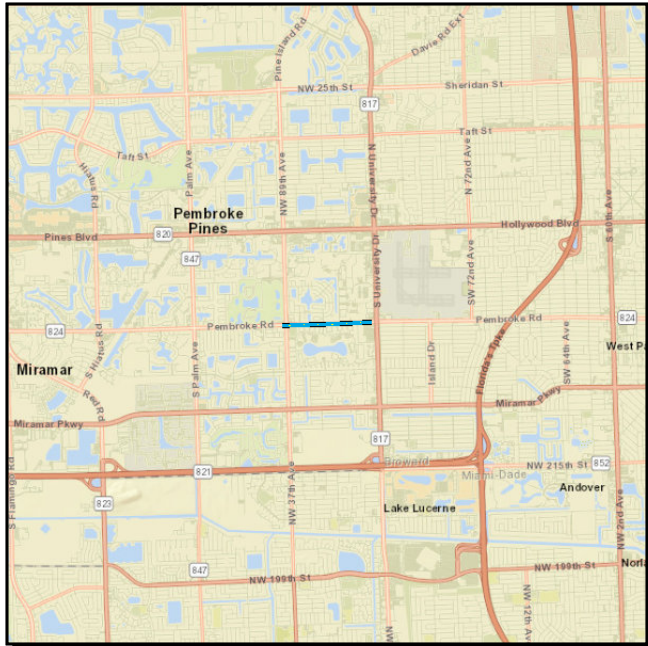
Future Year Cost:

Total Project Cost: 8,460,508

Project Description: 2023 MPO CSMP PRIORITY #7 PROTECTED BICYCLE LANES AND WIDER SIDEWALKS LAP PROJECT WITH PEMBROKE PINES

4369801 PEMBROKE ROAD FROM DOUGLAS ROAD (SW 89 AV) TO SR-817/UNIVERSITY DRIVE

Non-SIS



Work Summary: ADD LANES & RECONSTRUCT

From:

To:

Lead Agency: FDOT

Length: 0.97

MTP Pg.: 5-4

Phase	Fund Source	2024	2025	2026	2027	2028	Total
ROW	SU	50,000	790,707	0	0	0	840,707
ROW	SA	90,000	0	0	0	0	90,000
CST	TRIP	0	0	0	0	4,008,353	4,008,353
CST	SU	0	0	0	0	5,225,994	5,225,994
Total		140,000	790,707	0	0	9,234,347	10,165,054

Prior Year Cost: 1,814,331

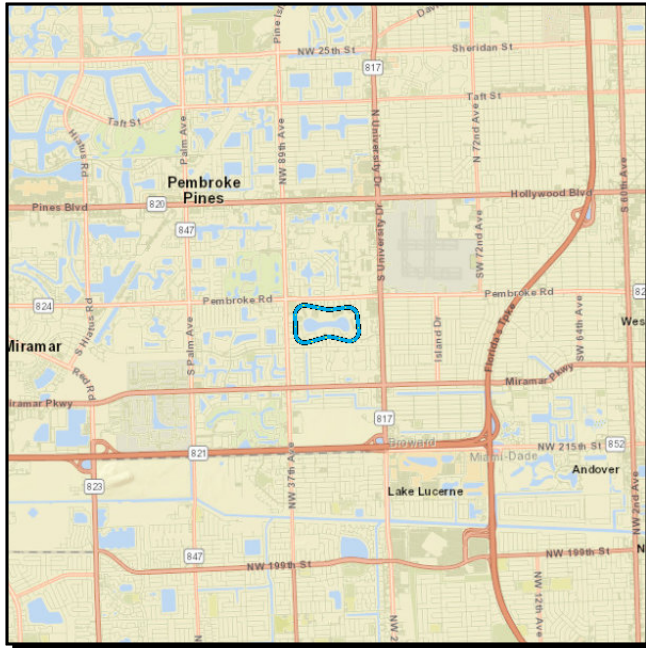
Future Year Cost:

Total Project Cost: 11,979,385

Project Description: 2023 MPO ROADWAY PRIORITY #1 WIDEN 4 TO 6 LANES

4455351 SHERMAN CIRCLE FROM JODI LANE TO JODI LANE

Non-SIS



Work Summary: BIKE PATH/TRAIL
From:
To:
Lead Agency: CITY OF MIRAMAR
Length: 1.852
MTP Pg.: 5-30

Phase	Fund Source	2024	2025	2026	2027	2028	Total
PE	SU	0	347,401	0	0	0	347,401
CST	SU	0	0	0	2,059,405	0	2,059,405
Total		0	347,401	0	2,059,405	0	2,406,806

Prior Year Cost:

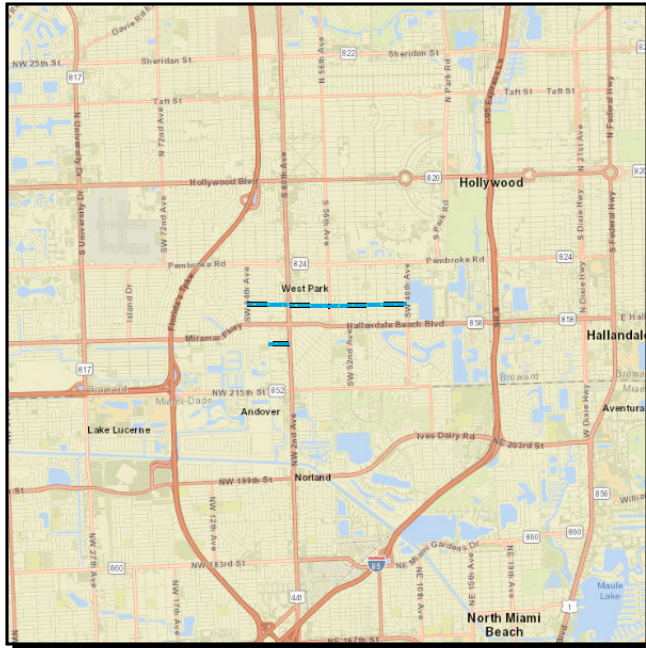
Future Year Cost:

Total Project Cost: 2,406,806

Project Description: 2021 MPO CSLIP PRIORITY #22 LAP WITH CITY OF MIRAMAR SHERMAN CIRCLE BEGIN AND END AT THE SAME POINT

4295768 SR-7/US-441 TRANSIT CORRIDOR IMPROVEMENTS GROUP/PRIORITY 8

Non-SIS



Work Summary: BIKE LANE/SIDEWALK **From:**
To:
Lead Agency: FDOT **Length:** 2.723
MTP Pg.: 5-30

Phase	Fund Source	2024	2025	2026	2027	2028	Total
CST	GFSU	560,864	0	0	0	0	560,864
CST	SU	2,345,802	0	0	0	0	2,345,802
Total		2,906,666	0	0	0	0	2,906,666

Prior Year Cost: 513,259

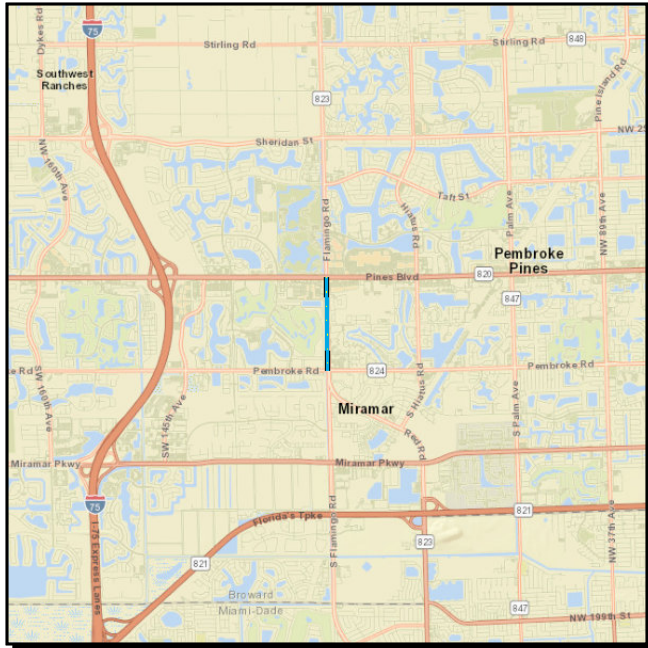
Future Year Cost:

Total Project Cost: 3,419,925

Project Description: 2022 MPO CSMP PRIORITY #3 SR-7/US-441, TRANSIT CORRIDOR. OFF-SYSTEM ROADWAYS IMPROVEMENTS BASED ON SR-7 MULTIMODAL IMPROVEMENTS CORRIDOR STUDY UNDER 429576-1. SW 25TH ST FROM SW 64TH TO SR-7; SW 33RD ST FROM 62ND TO SW 33RD ST,MP.794 TO 1.046 CONSTRUCT SIDEWALK ON (SEE WP45)

4476801 SR-823/FLAMINGO ROAD FROM PEMBROKE ROAD TO SOUTH OF SR-820/PINES BLVD

Non-SIS



Work Summary: RESURFACING

From:

To:

Lead Agency: FDOT

Length: 1.106

MTP Pg.: 5-36

Phase	Fund Source	2024	2025	2026	2027	2028	Total
CST	LF	0	490,412	0	0	0	490,412
CST	DS	0	2,707,865	0	0	0	2,707,865
CST	DIH	0	121,050	0	0	0	121,050
CST	DDR	0	212,391	0	0	0	212,391
Total		0	3,531,718	0	0	0	3,531,718

Prior Year Cost: 521,765

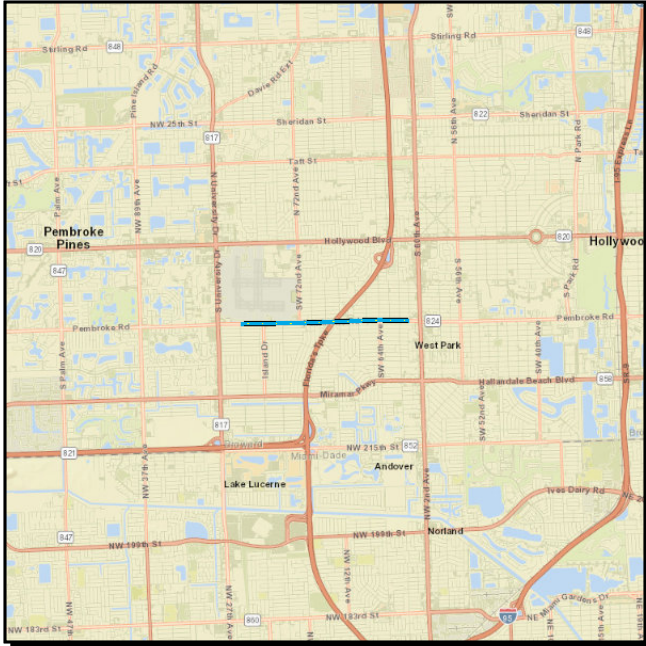
Future Year Cost:

Total Project Cost: 4,053,483

Project Description:

4463721 SR-824/PEMBROKE ROAD FROM EAST OF OLEANDER DR TO EAST OF SOUTH 61ST

Non-SIS



Work Summary: RESURFACING

From:

To:

Lead Agency: FDOT

Length: 2.09

MTP Pg.: 5-36

Phase	Fund Source	2024	2025	2026	2027	2028	Total
CST	DS	828,558	0	0	0	0	828,558
CST	DIH	133,561	0	0	0	0	133,561
CST	DDR	3,239,997	0	0	0	0	3,239,997
Total		4,202,116	0	0	0	0	4,202,116

Prior Year Cost: 773,971

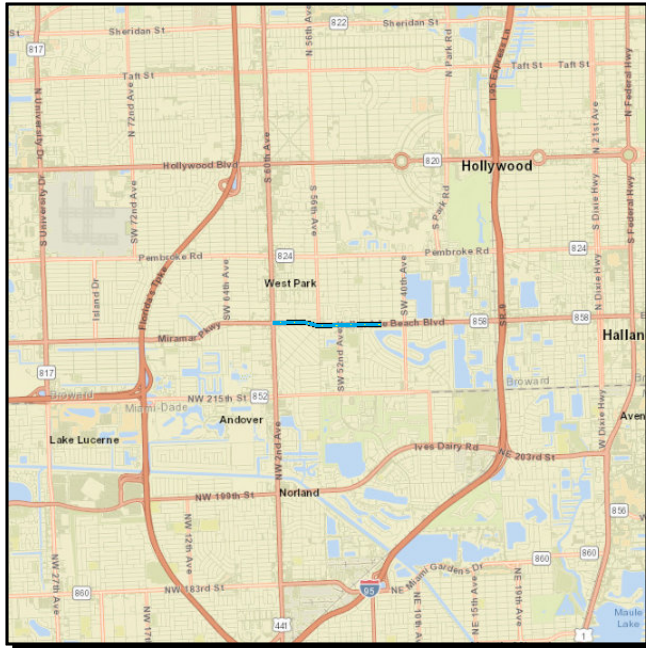
Future Year Cost:

Total Project Cost: 4,976,087

Project Description:

4475481 SR-858/HALLANDALE BEACH BLVD FR E OF SR-7/441 TO SW 44TH AVENUE

Non-SIS



Work Summary: LIGHTING
From:
To:
Lead Agency: FDOT
Length: 1.212
MTP Pg.: 5-36

Phase	Fund Source	2024	2025	2026	2027	2028	Total
RRU	ACSS	0	44,612	0	0	0	44,612
CST	ACSS	0	0	1,315,573	0	0	1,315,573
Total		0	44,612	1,315,573	0	0	1,360,185

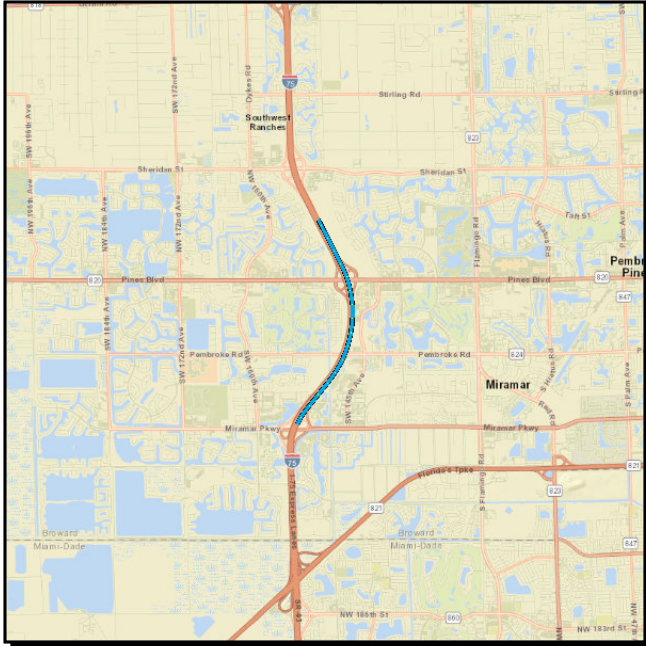
Prior Year Cost: 398,309

Future Year Cost:

Total Project Cost: 1,758,494

Project Description: B/C RATIO = 15.5 NPV 12,786,309 SHSP EMPHASIS AREA (S) INTERSECTION & VULNERABLE ROAD USER CRASHES IMPROVE ROADWAY LIGHTING ALONG SR 858/HALLANDALE BEACH BOULEVARD FROM EAST OF SR 7 TO SW 44TH AVENUE.

4151521 SR-93/I-75 INTERCHANGE@SR-820/PINES BLVD OF N OF MIRAMAR PKWY TO N OF PINES BLVD SIS



Work Summary: INTERCHANGE - ADD LANES
From:
To:
Lead Agency: FDOT
Length: 3.072
MTP Pg.: 5-5

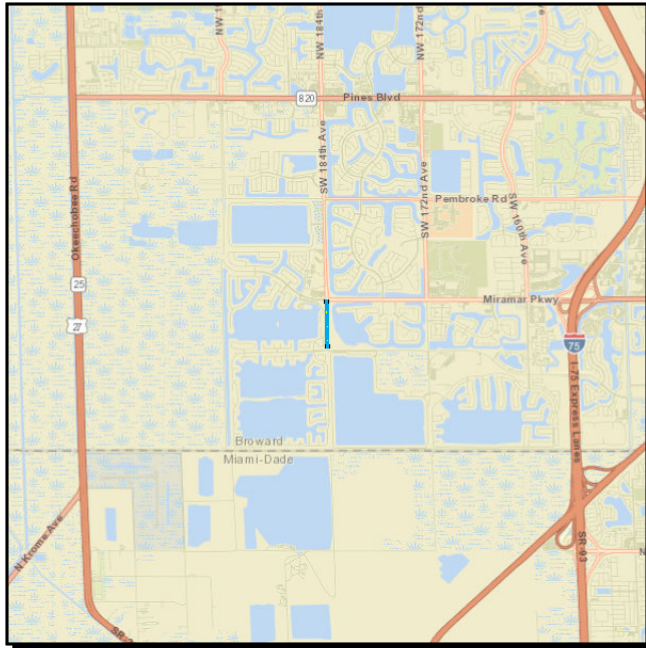
Phase	Fund Source	2024	2025	2026	2027	2028	Total
ENV	DS	350,000	0	0	0	0	350,000
RRU	ACNP	0	0	0	100,000	0	100,000
CST	DI	0	0	0	0	103,549,343	103,549,343
CST	SIWR	0	0	0	0	8,583,985	8,583,985
CST	STED	0	0	0	0	23,893,448	23,893,448
CST	ACNP	0	0	0	0	15,930,878	15,930,878
Total		350,000	0	0	100,000	151,957,654	152,407,654

Prior Year Cost: 8,127,276
Future Year Cost: 245,800
Total Project Cost: 160,780,730

Project Description: RECONSTRUCTION OF I-75 & PINES BLVD INTERCHANGE. PINES BLVD BRIDGE REPLACEMENT FOR BRIDGE OVER I-75 & M&R WIDENING AND RECONSTRUCTION ALONG PINES BLVD TO ACCOMMODATE NEW INTERCHANGE GEOMETRY. I-75 MAINLINE M&R AND WIDENING FOR AUX LANES. PROPOSED PARK & RIDE IN SOUTHEAST QUADRANT OF INTERCHANGE.

4496431 SW 148TH AVE FROM BASS CREEK RD TO MIRAMAR PKWY

Non-SIS



Work Summary: PD&E/EMO STUDY

From:

To:

Lead Agency: FDOT

Length: 0.969

MTP Pg.: 5-18

Phase	Fund Source	2024	2025	2026	2027	2028	Total
PDE	SU	0	0	0	500,000	1,500,000	2,000,000
Total		0	0	0	500,000	1,500,000	2,000,000

Prior Year Cost:

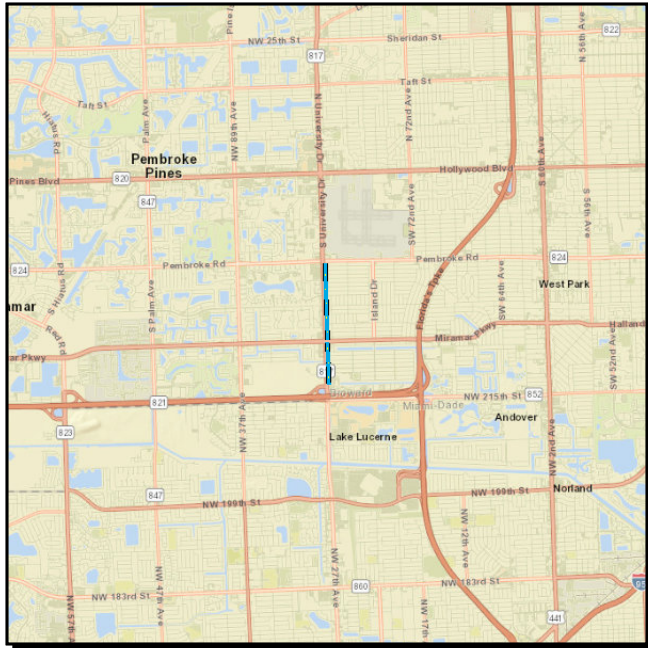
Future Year Cost:

Total Project Cost: 2,000,000

Project Description:

4455241 UTOPIA DRIVE FROM RIVIERA BOULEVARD TO PEMBROKE ROAD

Non-SIS



Work Summary: BIKE PATH/TRAIL

From:

To:

Lead Agency: FDOT

Length: 1.343

MTP Pg.: 5-30

Phase	Fund Source	2024	2025	2026	2027	2028	Total
CST	SU	0	0	34,586	0	0	34,586
CST	TALU	0	0	823,148	0	0	823,148
Total		0	0	857,734	0	0	857,734

Prior Year Cost: 386,050

Future Year Cost:

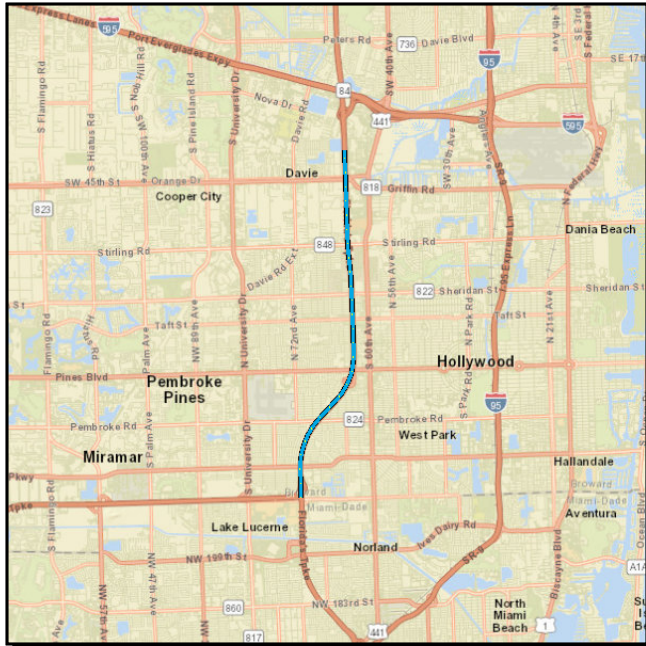
Total Project Cost: 1,243,784

Project Description: 2022 MPO CSLIP PRIORITY #7; CONSTRUCTION OF 6FT WIDE MULTI- USE ASPHALT PATH ON THE LEFT SIDE OF THE ROAD; TWO PEDESTRIAN POLES TO BE REPLACED. FDOT ADMINISTERED.

Section 2 - TURNPIKE

4497091 PD&E WIDEN TPK (SR 91) FROM TPK EXT TO I-595 (MP 47.5-54.5)

SIS



Work Summary: PD&E/EMO STUDY

From:

To:

Lead Agency: FDOT

Length: 7.254

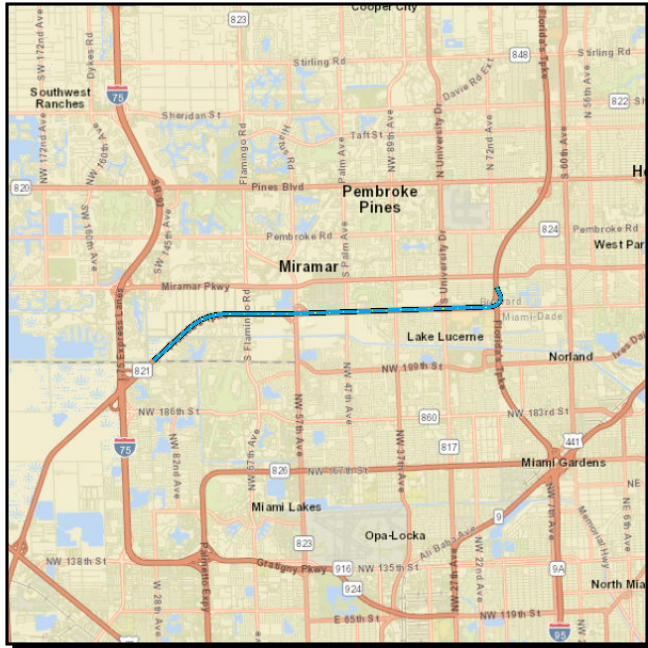
MTP Pg.: 5-3

Phase	Fund Source	2024	2025	2026	2027	2028	Total
PDE	PKYI	0	0	0	0	4,500,000	4,500,000
Total		0	0	0	0	4,500,000	4,500,000

Prior Year Cost: 1,500
Future Year Cost:
Total Project Cost: 4,501,500
Project Description:

4438824 TPK EXT (SR821) MANAGED LANE IMPLEMENTATION (MP 40.2-47)

SIS



Work Summary: MISCELLANEOUS CONSTRUCTION

From:

To:

Lead Agency: FDOT

Length: 7.706

MTP Pg.: 5-3

Phase	Fund Source	2024	2025	2026	2027	2028	Total
PE	PKYI	200,000	0	0	0	0	200,000
Total		200,000	0	0	0	0	200,000

Prior Year Cost: 1,500

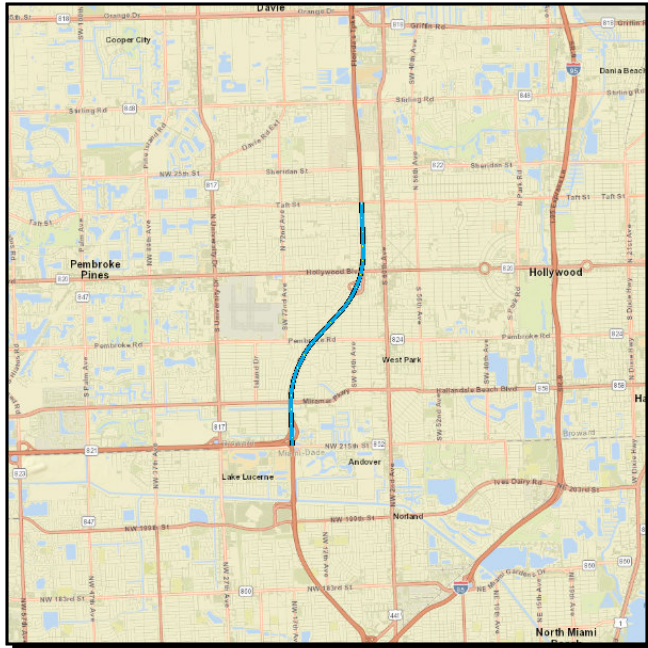
Future Year Cost:

Total Project Cost: 201,500

Project Description:

4462231 TSM&O ADD AUX LANES TO S TPK(SR91) IN BROWARD CNTY, MP 47-51

SIS



Work Summary: ADD AUXILIARY LANE(S) From:

To:

Lead Agency: FDOT

Length: 3.5

MTP Pg.: 5-3

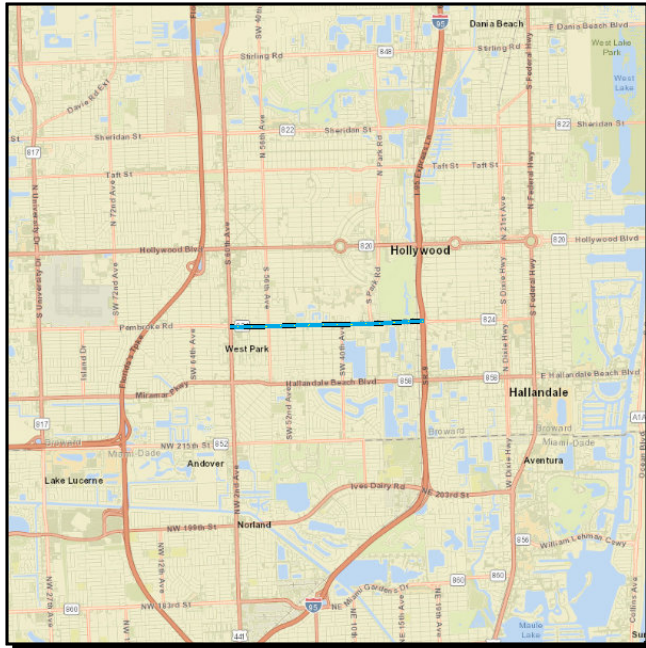
Phase	Fund Source	2024	2025	2026	2027	2028	Total
CST	PKYI	113,161,852	30,000	10,900	0	0	113,202,752
Total		113,161,852	30,000	10,900	0	0	113,202,752

Prior Year Cost: 1,181,977
Future Year Cost:
Total Project Cost: 114,384,729
Project Description:

Section 4 - Maintenance

4098221 SR-824/PEMBROKE ROAD FROM US-441/SR-7 EAST TO I-95 CITY OF HOLLYWOOD

Non-SIS



Work Summary: ROUTINE MAINTENANCE
From:
To:
Lead Agency: CITY OF HOLLYWOOD 0
MTP Pg.: 5-3

Phase	Fund Source	2024	2025	2026	2027	2028	Total
MNT	D	5,000	5,000	5,000	5,000	0	20,000
Total		5,000	5,000	5,000	5,000	0	20,000

Prior Year Cost: 105,887

Future Year Cost:

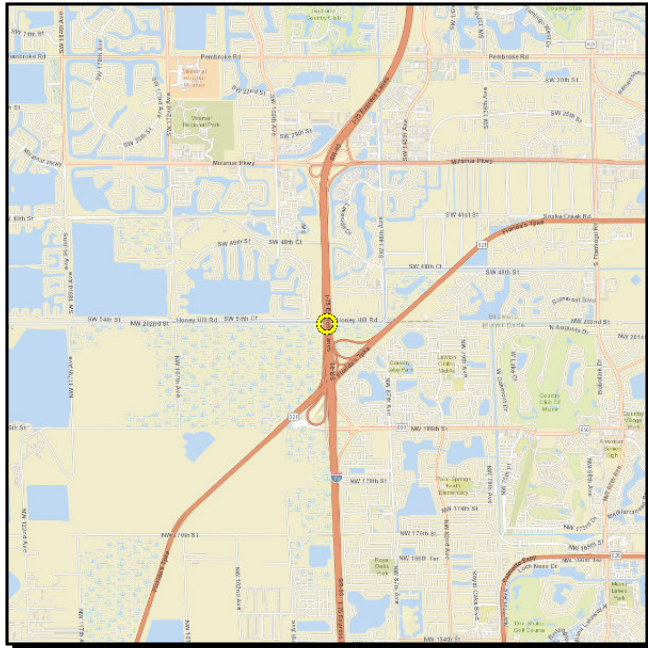
Total Project Cost: 125,887

Project Description: REIMBURSEMENT FOR MAINTENANCE ON SR824 CITY OF HOLLYWOOD

Section 6 - FLP: TRANSIT

4307639 SR-93/I-75 FROM BROWARD CL TO MIC IN MIAMI

SIS



Work Summary: OPERATING FOR FIXED ROUTE

From:

To:

Lead Agency: BROWARD COUNTY

Length: 11.89

MTP Pg.: 5-3

Phase	Fund Source	2024	2025	2026	2027	2028	Total
OPS	TOBG	0	509,527	1,451,092	1,494,625	1,545,501	5,000,745
Total		0	509,527	1,451,092	1,494,625	1,545,501	5,000,745

Prior Year Cost:

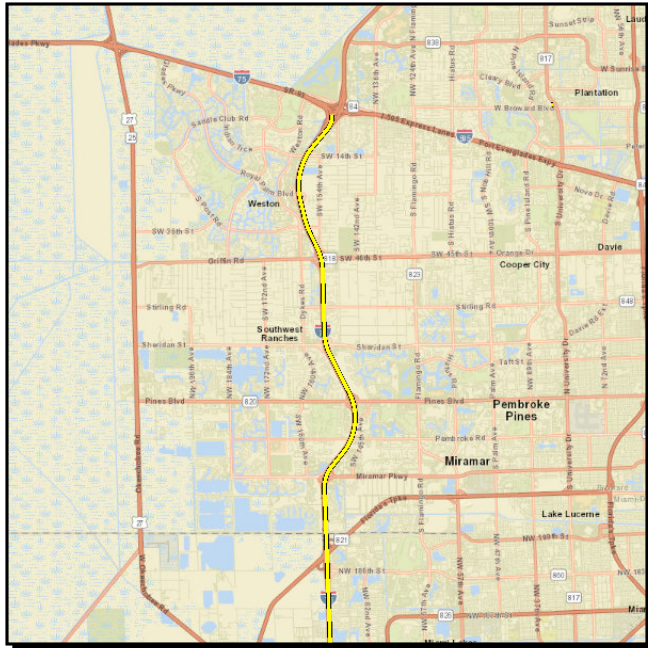
Future Year Cost:

Total Project Cost: 5,000,745

Project Description: OPERATING/ADMIN ASSISTANCE BCT

4307634 SR-93/I-75 FROM BROWARD CL TO MIC IN MIAMI

SIS



Work Summary: OPERATING FOR FIXED ROUTE
From:
To:
Lead Agency: BROWARD COUNTY
Length: 11.89
MTP Pg.: 5-3

Phase	Fund Source	2024	2025	2026	2027	2028	Total
OPS	TOBG	0	0	1,463,161	0	0	1,463,161
Total		0	0	1,463,161	0	0	1,463,161

Prior Year Cost: 7,687,927
Future Year Cost:
Total Project Cost: 9,151,088
Project Description: OPERATING/ADMIN ASSISTANCE BCT