

# TRANSPORTATION IMPROVEMENT PROGRAM

FY 2024-2028



**Municipal Reports**

**Lauderhill**

APPROVED 7/13/2023

For complaints, questions or concerns about civil rights or nondiscrimination; or for special requests under the Americans with Disabilities Act, please contact: Carl Ema Title VI Coordinator at (954) 876-0052 or [emac@browardmpo.org](mailto:emac@browardmpo.org)

# Transportation Improvement Program Overview

The Broward Metropolitan Planning Organization (MPO)'s Transportation Improvement Program (TIP) is a five-year program that prioritizes and documents the funding of transportation improvement projects the region expects to build over the next five years. The projects include reconstruction, maintenance, and operation of major highways, arterials, and intersections; maintenance and expansion of the public transit, aviation, and port systems; construction for bicycle paths, and improvements for pedestrians within the Broward region.

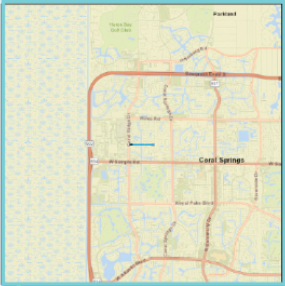
The Broward MPO updates the TIP annually and the MPO Board approves the TIP in July every year. The most recently approved TIP by the Board is the FY 2024-2028 TIP. The full TIP document is available at the link <https://browardmpo.org/core-products/transportation-improvement-program-tip>.

To help municipal partners review and monitor projects in the TIP falling in their jurisdiction, the Broward MPO has extracted a list of projects for each municipality from the FY 2024-2028 TIP. The list presented includes projects that fall in this municipal boundary but exclude county-wide and state-wide projects. The chart to the right illustrates how project information is organized.

## How to Read the Broward MPO's TIP Pages

Broward MPO Transportation Improvement Program - FY 2024 - 2028

4455311 **NORTHWEST 39TH STREET FROM CORAL RIDGE DRIVE TO NORTHWEST 110TH AVENUE** Non-SIS



**Work Summary:** BIKE LANE/SIDEWALK **From:**

**Lead Agency:** CITY OF CORAL SPRINGS **To:**

**Length:** 0.6 **MTP Pg.:** 5-30

Phase	Fund Source	2024	2025	2026	2027	2028	Total
PE	SU	0	5,000	0	0	0	5,000
PE	TALU	0	323,940	0	0	0	323,940
CST	SU	0	0	0	1,930,634	0	1,930,634
<b>Total</b>		<b>0</b>	<b>328,940</b>	<b>0</b>	<b>1,930,634</b>	<b>0</b>	<b>2,259,574</b>

**Prior Year Cost:**

**Future Year Cost:** 2,259,574

**Total Project Cost:** 2,259,574

**Project Description:** 2021 MPO CSLIP PRIORITY #18 LAP WITH CITY OF CORAL SPRINGS

- A **Project Identification**  
Project Number (FM#)  
Project Name
- B **Project Characteristics**  
Work Summary  
Lead Agency  
Limits  
Length  
MTP Page Number  
SIS Classification
- C **Financial Information**  
Phase  
Fund Source  
Year Funds are Programmed  
Prior Year Cost  
Future Year Cost  
Total Project Cost
- D **Project Description**  
Additional information linked to the project
- E **Project Location Map**  
Location of where the project will implemented

The TIP may be revised due to changes in project status, project cost, and/or available revenues. These changes can be either a TIP amendment or an administrative modification. To download most recent Municipal TIP Report, please visit <http://browarddev.dtstiptool.com/index.pl>

## Steps to download the most recent Municipal TIP Report:

- Step 1: **Visit** <http://browarddev.dtstiptool.com/index.pl>
- Step 2: **Click** the tab titled “Database Search”
- Step 3: Next to the “Municipality” search feature, **click** on the dropdown icon to scroll and **select** the municipality of your choice.
- Step 4: Once the desired municipality is selected, the table below will filter projects to display only those that are within the municipal boundary. **Click** the “Get Report” button above the table.
- Step 5: A window will appear on your screen where you are presented options on how you would like the information displayed. **Read** through the options and **select** the one of your choice.
- Step 6: **Unselect** “Cover Page”
- Step 7: **Click** the “Generate Report” button on the bottom right of the window.
- Step 8: A new button will appear on the window, titled “Download Report”. **Click** this and you will be directed to a new tab with a downloadable PDF of your customized report.
- Step 9: **Enjoy!**

For questions please contact Christopher Restrepo at [restrepoc@browardmpo.org](mailto:restrepoc@browardmpo.org) or (954) 876-0061.

## Legends and Abbreviations:

### Funding Legend

Fund Code	Fund Code Description	Funding Source
ACCM	ADVANCE CONSTRUCTION (CM)	Federal
ACFP	AC FREIGHT PROG (NFP)	Federal
ACID	ADV CONSTRUCTION SAFETY (HSID)	Federal
ACNP	ADVANCE CONSTRUCTION NHPP	Federal
ACNR	AC NAT HWY PERFORM RESURFACING	Federal
ACSA	ADVANCE CONSTRUCTION (SA)	Federal
ACSL	ADVANCE CONSTRUCTION (SL)	Federal
ACSS	ADVANCE CONSTRUCTION (SS,HSP)	Federal
ACSU	ADVANCE CONSTRUCTION (SU)	Federal
BNIR	INTRASTATE R/W & BRIDGE BONDS	R/W and Bridge Bonds
BRRP	STATE BRIDGE REPAIR & REHAB	State 100%
CIGP	COUNTY INCENTIVE GRANT PROGRAM	State 100%
CM	CONGESTION MITIGATION - AQ	Federal
D	UNRESTRICTED STATE PRIMARY	State 100%
DC	STATE PRIMARY PE CONSULTANTS	State 100%
DDR	DISTRICT DEDICATED REVENUE	State 100%
DI	ST. - S/W INTER/INTRASTATE HWY	State 100%
DIH	STATE IN-HOUSE PRODUCT SUPPORT	State 100%
DIOH	STATE 100% - OVERHEAD	State 100%
DIS	STRATEGIC INTERMODAL SYSTEM	State 100%
DITS	STATEWIDE ITS - STATE 100%.	State 100%
DL	LOCAL FUNDS - PTO - BUDGETED	Local
DPTO	STATE - PTO	State 100%
DS	STATE PRIMARY HIGHWAYS & PTO	State 100%
DSB2	EVERGLADES PKY/ALLIGATOR ALLEY	Toll/Turnpike
DSBD	I-95 EXPRESS LANES	Toll/Turnpike
DSBF	I-595	Toll/Turnpike
DSPC	SERVICE PATROL CONTRACT	State 100%
EB	EQUITY BONUS	Federal
FAA	FEDERAL AVIATION ADMIN	Federal
FCO	PRIMARY/FIXED CAPITAL OUTLAY	State 100%

FINC	FINANCING CORP	State 100%
FTA	FEDERAL TRANSIT ADMINISTRATION	Federal
FTA	Flexed FHWA to FTA funds	Federal
FTAT	FHWA TRANSFER TO FTA (NON-BUD)	Federal Earmark
GFNP	NP FEDERAL RELIEF GENERAL FUND	Federal
GFSA	GF STPBG ANY AREA	Federal
GFSU	GF STPBG >200 (URBAN)	Federal
GMR	GROWTH MANAGEMENT FOR SIS	State 100%
HSP	SAFETY (HIWAY SAFETY PROGRAM)	Federal
IM	INTERSTATE MAINTENANCE	Federal
LF	LOCAL FUNDS	Local
LFP	LOCAL FUNDS FOR PARTICIPATING	Local
NFP	NATIONAL FREIGHT PROGRAM	Federal
NHPP	IM, BRDG REPL, NATNL HWY-MAP21	Federal
NHTS	NATIONAL HWY TRAFFIC SAFETY	Federal
PKBD	TURNPIKE MASTER BOND FUND	Toll/Turnpike
PKLF	LOCAL SUPPORT FOR TURNPIKE	Local
PKM1	TURNPIKE TOLL MAINTENANCE	Toll/Turnpike
PKYI	TURNPIKE IMPROVEMENT	Toll/Turnpike
PKYO	TURNPIKE TOLL COLLECTION/OPER.	Toll/Turnpike
PKYR	TURNPIKE RENEWAL & REPLACEMENT	Toll/Turnpike
PL	METRO PLAN (85% FA; 15% OTHER)	Federal
PORB	PORT FUNDS RETURNED FROM BONDS	State 100%
PORT	SEAPORTS	State 100%
RED	REDISTR. OF FA (SEC 1102F)	Federal
REPE	REPURPOSED FEDERAL EARMARKS	Federal Earmark
ROWR	ROW LEASE REVENUES	State 100%
SA	STP, ANY AREA	Federal
SED	STATE ECONOMIC DEVELOPMENT	State 100%
SIWR	2015 SB2514A-STRATEGIC INT SYS	State 100%
SPN	PROCEED FROM SPONSOR AGREEMENT	State 100%
SR2T	SAFE ROUTES - TRANSFER	Federal
STED	2012 SB1998-STRATEGIC ECON COR	State 100%
SU	STP, URBAN AREAS > 200K	Federal
TALT	TRANSPORTATION ALTS- ANY AREA	Federal

TALU	TRANSPORTATION ALTS- >200K	Federal
TDTF	TRANS DISADV -TRUST FUND	State 100%
TDTF/TDDR	TRANS DISADV -TRUST FUND/DDR USE	State 100%
TDVD	TRANSPORTATION DIS- ADVANTAGE VOLUNTARY DOLLARS	Local
TFRT	TOLL FACILITY REVOLVING TF	Local
TM02	EVERGLADES PARKWAY	Toll/Turnpike
TMBD	I-95 EXPRESS LANES	Toll/Turnpike
TMBG	I-75 ML TOLL MAINTENANCE	Toll/Turnpike
TO02	EVERGLADES PARKWAY	Toll/Turnpike
TO10	SAWGRASS EXPRESSWAY	Toll/Turnpike
TOBD	I-95 EXPRESS LANES	Toll/Turnpike
TOBF	I-595	Toll/Turnpike
TOBG	I-75 ML TOLL OPERATIONS	Toll/Turnpike
TRIP	TRANS REGIONAL INCENTIVE PROGM	State 100%
TRWR	2015 SB2514A-TRAN REG INCT PRG	State 100%
TTP	Tribal Transportation Program	Federal

### Phase Code Legend

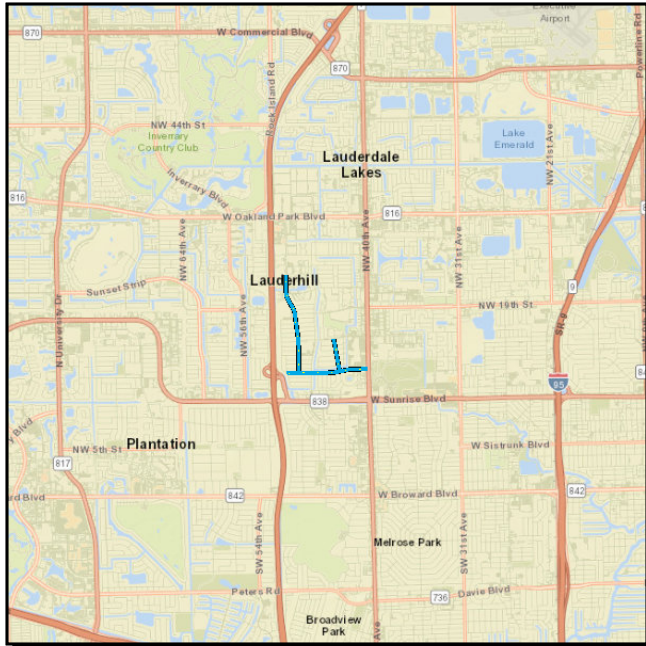
Phase Abbreviation	Phase Group
ADM	ADMINISTRATION
CAP	CAPITAL
CST	CONSTRUCTION
DSB	DESIGN BUILD
ENV	ENVIRONMENTAL
INC	CONTRACT INCENTIVES
MNT	BRDG/RDWY/CONTRACT MAINT
OPS	OPERATIONS
PDE	P D & E
PE	PRELIMINARY ENGINEERING
PLN	PLANNING
ROW	RIGHT OF WAY
RRU	RAILROAD & UTILITIES
UPWP	Unified Planning Work Program

**Section 1 - HIGHWAYS**

---

**4507831 CITY OF LAUDERHILL VARIOUS LOCATIONS**

**Non-SIS**



**Work Summary:** BIKE LANE/SIDEWALK **From:**  
**To:**  
**Lead Agency:** CITY OF LAUDERHILL **Length:** 2.328  
**MTP Pg.:** 5-30

Phase	Fund Source	2024	2025	2026	2027	2028	Total
PE	SU	0	0	0	0	150,190	150,190
<b>Total</b>		<b>0</b>	<b>0</b>	<b>0</b>	<b>0</b>	<b>150,190</b>	<b>150,190</b>

**Prior Year Cost:**

**Future Year Cost:**

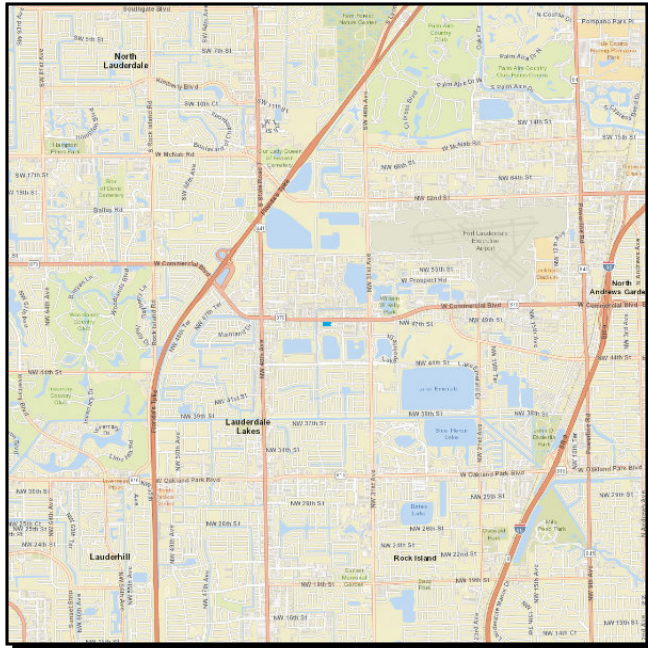
**Total Project Cost:** 150,190

**Project Description:** 2023 MPO CSLIP PRIORITY #7 CYCLE 6 LAP W/CITY OF LAUDERHILL NW 49TH AVE. FROM NW 12TH STREET TO NW 23RD STREET, NW 43RD TERRACE FROM NW 12TH STREET TO NW 16TH STREET, NW 12TH STREET FROM NW 50TH AVENUE TO SR 7.



**4469981 INTERSECTION LIGHTING RETROFIT IMPROVEMENT**

**Non-SIS**



**Work Summary:** LIGHTING

**From:**

**To:**

**Lead Agency:** FDOT

**Length:** 15.72

**MTP Pg.:** 5-36

Phase	Fund Source	2024	2025	2026	2027	2028	Total
CST	ACSS	2,486,111	0	0	0	0	2,486,111
<b>Total</b>		<b>2,486,111</b>	<b>0</b>	<b>0</b>	<b>0</b>	<b>0</b>	<b>2,486,111</b>

**Prior Year Cost:** 796,220

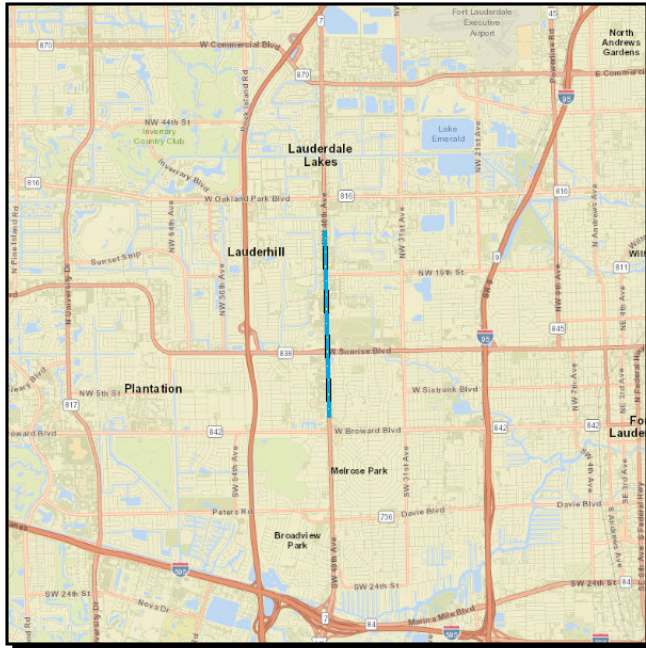
**Future Year Cost:**

**Total Project Cost:** 3,282,331

**Project Description:** VARIOUS LOCATIONS WITHIN CENTRAL BROWARD COUNTY

**4484101 SR-7/US-441 FROM NW 3RD STREET TO NORTH OF NW 26TH STREET**

**Non-SIS**



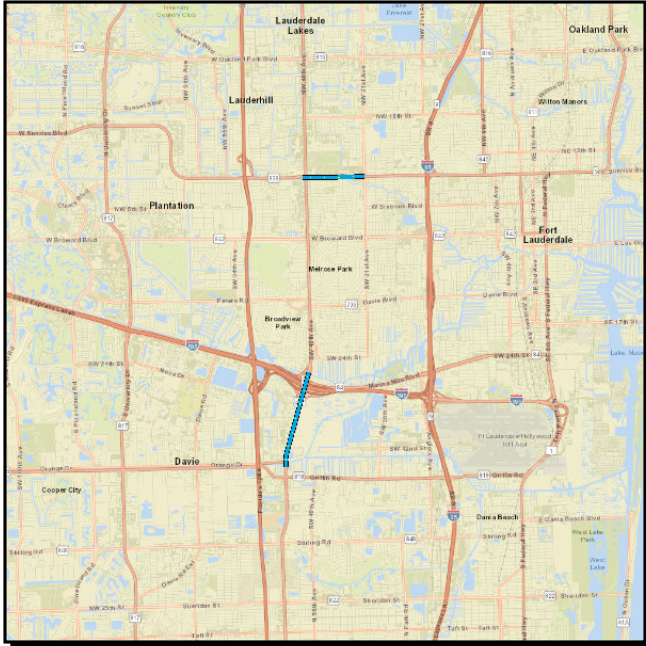
**Work Summary:** RESURFACING  
**From:**  
**To:**  
**Lead Agency:** FDOT  
**Length:** 2.525  
**MTP Pg.:** 5-36

Phase	Fund Source	2024	2025	2026	2027	2028	Total
PE	DIH	57,998	0	0	0	0	<b>57,998</b>
CST	DS	0	0	7,015,875	0	0	<b>7,015,875</b>
CST	DIH	0	0	93,726	36,184	0	<b>129,910</b>
CST	ACPR	0	0	47,462	0	0	<b>47,462</b>
CST	DDR	0	0	1,071,173	0	0	<b>1,071,173</b>
<b>Total</b>		<b>57,998</b>	<b>0</b>	<b>8,228,236</b>	<b>36,184</b>	<b>0</b>	<b>8,322,418</b>

**Prior Year Cost:** 903,195  
**Future Year Cost:**  
**Total Project Cost:** 9,225,613  
**Project Description:**

**4295763 SR-7/US-441 TRANSIT CORRIDOR IMPROVEMENTS GROUP/PRIORITY 2**

**Non-SIS**



**Work Summary:** BIKE LANE/SIDEWALK **From:**  
**To:**  
**Lead Agency:** FDOT **Length:** 2.683  
**MTP Pg.:** 5-30

Phase	Fund Source	2024	2025	2026	2027	2028	Total
RRU	DDR	10,000	0	0	0	0	<b>10,000</b>
CST	LF	0	583,330	0	0	0	<b>583,330</b>
CST	CARU	0	1,364,087	0	0	0	<b>1,364,087</b>
CST	DIH	0	35,769	0	0	0	<b>35,769</b>
CST	SU	0	2,040,430	0	0	0	<b>2,040,430</b>
CST	DDR	0	691,730	0	0	0	<b>691,730</b>
<b>Total</b>		<b>10,000</b>	<b>4,715,346</b>	<b>0</b>	<b>0</b>	<b>0</b>	<b>4,725,346</b>

**Prior Year Cost:** 1,212,946

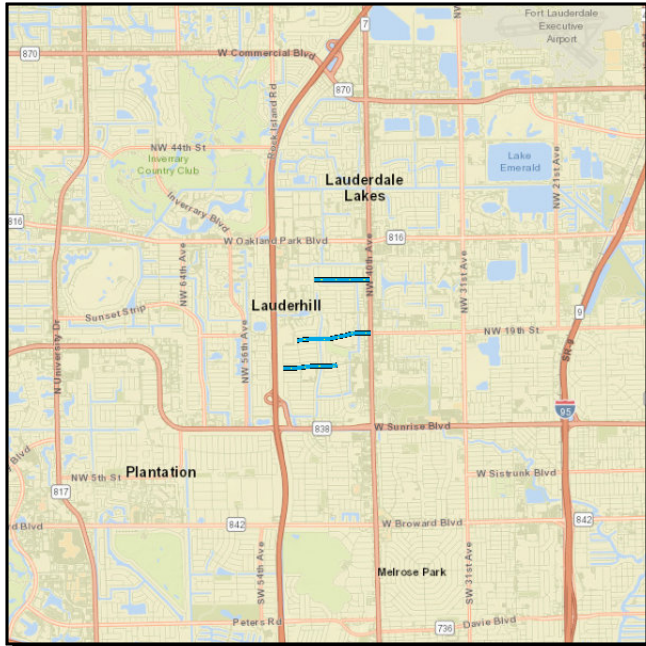
**Future Year Cost:**

**Total Project Cost:** 5,938,292

**Project Description:** 2019 MPO PRIORITY #6 G/W WITH 445673-1 SR-7/US-441, TRANSIT CORRIDOR. ON-SYSTEM ROADWAYS IMPROVEMENTS BASED ON SR-7 MULTIMODAL IMPROVEMENTS CORRIDOR STUDY UNDER 429576-1, SR-7/US-441 FROM OAKES RD TO NEW RIVER GREENWAY, SR 7/US-441 FROM ORANGE/SW 45TH ST TO OAKES RD, SR-

**4295767 SR-7/US-441 TRANSIT CORRIDOR IMPROVEMENTS GROUP/PRIORITY 7**

**Non-SIS**



**Work Summary:** BIKE LANE/SIDEWALK **From:**

**To:**

**Lead Agency:** FDOT

**Length:** 2.424

**MTP Pg.:** 5-30

Phase	Fund Source	2024	2025	2026	2027	2028	Total
CST	LF	16,912	0	0	0	0	16,912
CST	CARU	3,000,000	0	0	0	0	3,000,000
CST	GFSU	590,490	0	0	0	0	590,490
CST	SU	598,101	0	0	0	0	598,101
<b>Total</b>		<b>4,205,503</b>	<b>0</b>	<b>0</b>	<b>0</b>	<b>0</b>	<b>4,205,503</b>

**Prior Year Cost:** 925,943

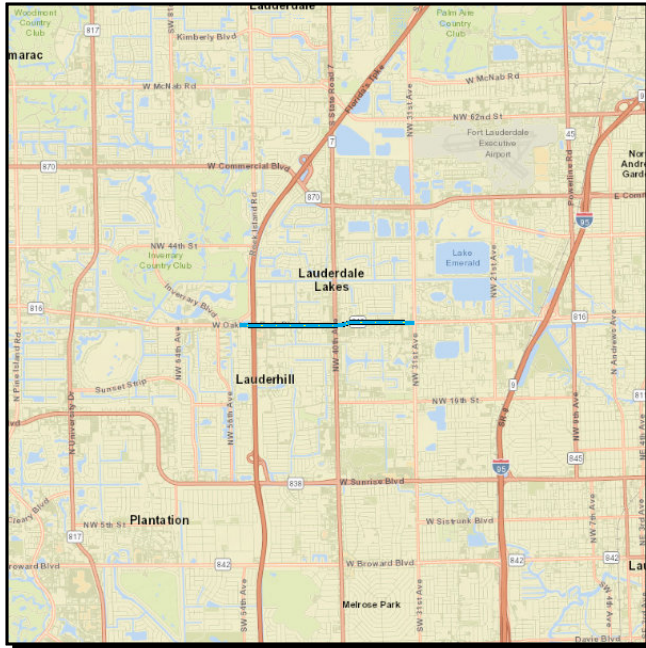
**Future Year Cost:**

**Total Project Cost:** 5,131,446

**Project Description:** 2022 MPO CSMP PRIORITY #2 SR-7/US-441, TRANSIT CORRIDOR. OFF-SYSTEM ROADWAYS IMPROVEMENTS BASED ON SR-7 MULTIMODAL IMPROVEMENTS CORRIDOR STUDY UNDER 429576-1. NW 26TH ST FROM NW 47TH AVE TO SR-7; NW 19TH ST FROM NW 49TH AVE TO SR-7; NW 16TH ST FROM NW 47TH AVE TO SR-7.

**4476751 SR-816/OAKLAND PARK BLVD FROM ROCK ISLAND ROAD TO EAST OF NW 31 STREET**

**Non-SIS**



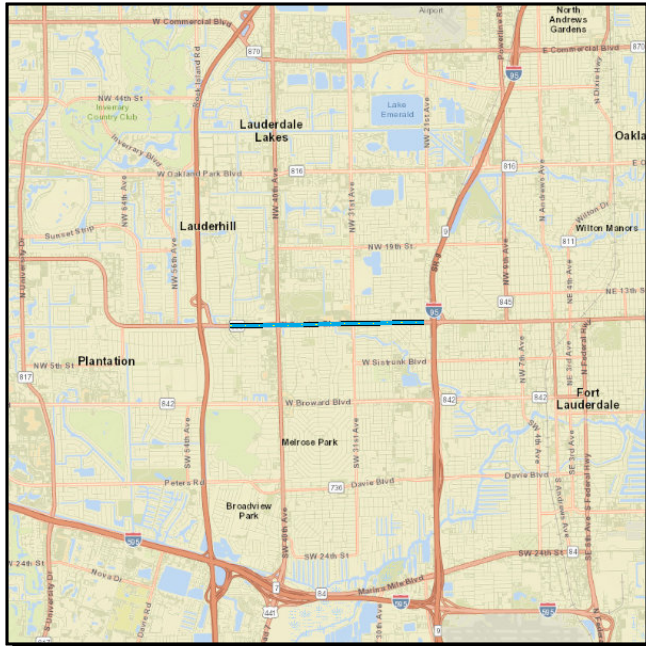
**Work Summary:** RESURFACING  
**From:**  
**To:**  
**Lead Agency:** FDOT  
**Length:** 2.305  
**MTP Pg.:** 5-36

Phase	Fund Source	2024	2025	2026	2027	2028	Total
CST	DS	0	5,705,159	0	0	0	5,705,159
CST	DIH	0	69,759	0	0	0	69,759
<b>Total</b>		<b>0</b>	<b>5,774,918</b>	<b>0</b>	<b>0</b>	<b>0</b>	<b>5,774,918</b>

**Prior Year Cost:** 1,169,617  
**Future Year Cost:**  
**Total Project Cost:** 6,944,535  
**Project Description:**

**4498211 SR-838/W SUNRISE BLVD FROM NW 47 AV TO W OF I-95 OVERPASS**

**Non-SIS**



**Work Summary:** RESURFACING

**From:**

**To:**

**Lead Agency:** FDOT

**Length:** 2.508

**MTP Pg.:** 5-36

Phase	Fund Source	2024	2025	2026	2027	2028	Total
PE	DIH	51,466	0	0	0	0	51,466
PE	DDR	873,304	0	0	0	0	873,304
CST	LF	0	0	0	160,080	0	160,080
CST	DIH	0	0	0	101,993	0	101,993
CST	DDR	0	0	0	7,809,001	0	7,809,001
<b>Total</b>		<b>924,770</b>	<b>0</b>	<b>0</b>	<b>8,071,074</b>	<b>0</b>	<b>8,995,844</b>

**Prior Year Cost:**

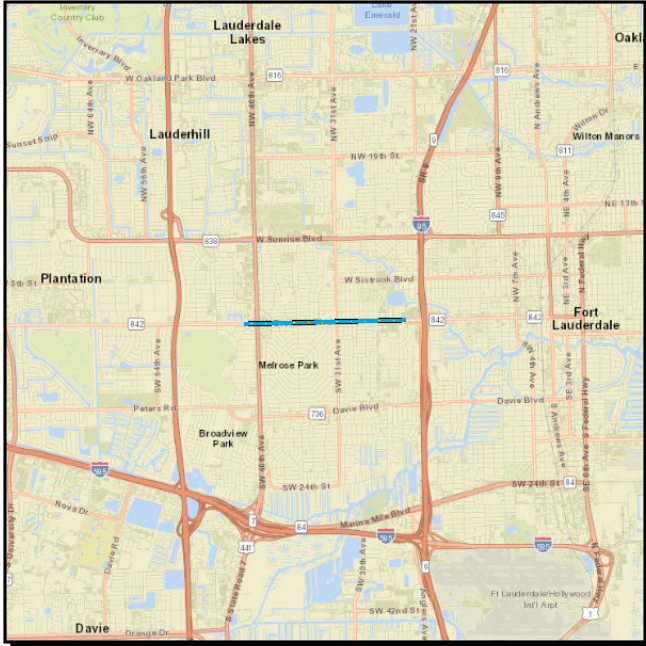
**Future Year Cost:**

**Total Project Cost:** 8,995,844

**Project Description:** 52-02: LF TSM&O WITH BROWARD COUNTY

**4460941 SR-842/BROWARD BLVD FROM WEST OF NW 42ND AVE TO SW 22ND AVE**

**Non-SIS**



**Work Summary:** RESURFACING  
**From:**  
**To:**  
**Lead Agency:** FDOT  
**Length:** 2.008  
**MTP Pg.:** 5-3

Phase	Fund Source	2024	2025	2026	2027	2028	Total
CST	DIH	30,890	0	0	0	0	30,890
INC	ACNR	60,000	0	0	0	0	60,000
<b>Total</b>		<b>90,890</b>	<b>0</b>	<b>0</b>	<b>0</b>	<b>0</b>	<b>90,890</b>

**Prior Year Cost:** 8,339,248

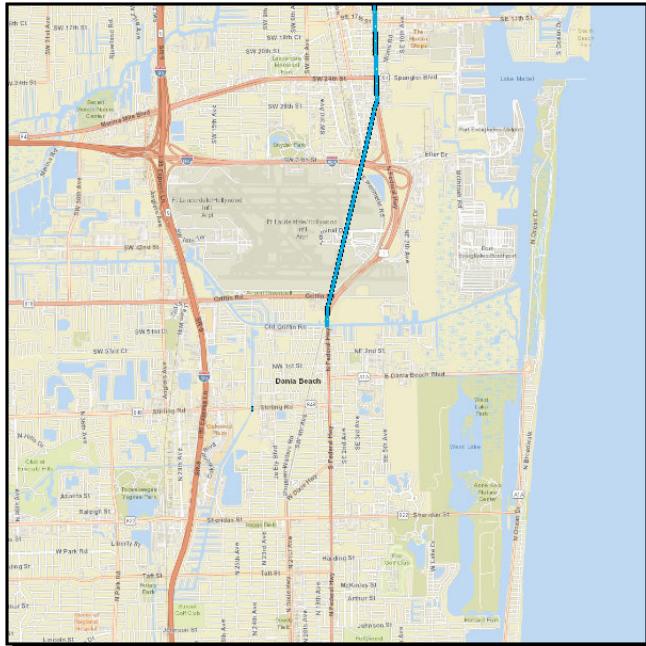
**Future Year Cost:**

**Total Project Cost:** 8,430,138

**Project Description:** G/W 441799-1; LFA W/ BROWARD COUNTY FOR ATMS/ATCS-SURTAX UWHCA LFA W/ CITY OF FORT LAUDERDALE FOR MINOR ADJUSTMENTS FR SR-7/US-441 TO SW 22ND AVE;NPV=1,575,892; B/C=17.3; SHSP EMPHASIS AREA-INTERSECTION CRASHES.SR842 @ NW 31ST AVE. BROWARD CO. REPLACE THE EXISTING 5-SECTION SIGNAL HEADS FACING EB WB LEFT TURN TRAFFIC W/4-SECTION SIGNAL (SEE WP45)

**4492431 VARIOUS BRIDGES COUNTYWIDE**

**Non-SIS**



**Work Summary:**

**From:**

**To:**

**Lead Agency:** FDOT

**Length:** 9.882

**MTP Pg.:** 5-36

Phase	Fund Source	2024	2025	2026	2027	2028	Total
CST	DIH	0	0	104,967	0	0	<b>104,967</b>
CST	BRRP	0	0	8,330,678	0	0	<b>8,330,678</b>
<b>Total</b>		<b>0</b>	<b>0</b>	<b>8,435,645</b>	<b>0</b>	<b>0</b>	<b>8,435,645</b>

**Prior Year Cost:** 1,251,273

**Future Year Cost:**

**Total Project Cost:** 9,686,918

**Project Description:**

ADDRESSING INDEPENDENT SLAB MOVEMENT BETWEEN SONOVOID SLAB UNITS USING ULTRA HIGH PERFORMANCE CONCRETE JOINT REPAIR FOR THE FOLLOWING BRIDGES: 860001 (SR-5/US-1 OVER DANIA CANAL), 860002 (SR-5/US-1 OVER TARPON RIVER), 860094 (SR-842/BOWARD BLVD OVER HOLLOWAY CANAL), 860158 (SR-817/UNIVERSITY DR OVER NORTH NEW RIVER CANAL), 860340 (SR-816/OAKLAND PARK BLVD



---

**Section 2 - TURNPIKE**

---

**4422121 PD&E WIDEN TPK FROM I-595 TO WILES RD (8 TO 10 LNS) (MP 53-70)**

**SIS**



**Work Summary:** PD&E/EMO STUDY

**From:**

**To:**

**Lead Agency:** FDOT

**Length:** 16.101

**MTP Pg.:** 5-3

Phase	Fund Source	2024	2025	2026	2027	2028	Total
PDE	PKYI	200,000	0	0	0	0	200,000
<b>Total</b>		<b>200,000</b>	<b>0</b>	<b>0</b>	<b>0</b>	<b>0</b>	<b>200,000</b>

**Prior Year Cost:** 9,408,092

**Future Year Cost:**

**Total Project Cost:** 9,608,092

**Project Description:**