

# TRANSPORTATION IMPROVEMENT PROGRAM

FY 2024-2028



**Municipal Reports**

**Dania Beach**

APPROVED 7/13/2023

For complaints, questions or concerns about civil rights or nondiscrimination; or for special requests under the Americans with Disabilities Act, please contact: Carl Ema Title VI Coordinator at (954) 876-0052 or [emac@browardmpo.org](mailto:emac@browardmpo.org)

## Steps to download the most recent Municipal TIP Report:

- Step 1: **Visit** <http://browarddev.dtstiptool.com/index.pl>
- Step 2: **Click** the tab titled “Database Search”
- Step 3: Next to the “Municipality” search feature, **click** on the dropdown icon to scroll and **select** the municipality of your choice.
- Step 4: Once the desired municipality is selected, the table below will filter projects to display only those that are within the municipal boundary. **Click** the “Get Report” button above the table.
- Step 5: A window will appear on your screen where you are presented options on how you would like the information displayed. **Read** through the options and **select** the one of your choice.
- Step 6: **Unselect** “Cover Page”
- Step 7: **Click** the “Generate Report” button on the bottom right of the window.
- Step 8: A new button will appear on the window, titled “Download Report”. **Click** this and you will be directed to a new tab with a downloadable PDF of your customized report.
- Step 9: **Enjoy!**

For questions please contact Christopher Restrepo at [restrepoc@browardmpo.org](mailto:restrepoc@browardmpo.org) or (954) 876-0061.

## Legends and Abbreviations:

### Funding Legend

Fund Code	Fund Code Description	Funding Source
ACCM	ADVANCE CONSTRUCTION (CM)	Federal
ACFP	AC FREIGHT PROG (NFP)	Federal
ACID	ADV CONSTRUCTION SAFETY (HSID)	Federal
ACNP	ADVANCE CONSTRUCTION NHPP	Federal
ACNR	AC NAT HWY PERFORM RESURFACING	Federal
ACSA	ADVANCE CONSTRUCTION (SA)	Federal
ACSL	ADVANCE CONSTRUCTION (SL)	Federal
ACSS	ADVANCE CONSTRUCTION (SS,HSP)	Federal
ACSU	ADVANCE CONSTRUCTION (SU)	Federal
BNIR	INTRASTATE R/W & BRIDGE BONDS	R/W and Bridge Bonds
BRRP	STATE BRIDGE REPAIR & REHAB	State 100%
CIGP	COUNTY INCENTIVE GRANT PROGRAM	State 100%
CM	CONGESTION MITIGATION - AQ	Federal
D	UNRESTRICTED STATE PRIMARY	State 100%
DC	STATE PRIMARY PE CONSULTANTS	State 100%
DDR	DISTRICT DEDICATED REVENUE	State 100%
DI	ST. - S/W INTER/INTRASTATE HWY	State 100%
DIH	STATE IN-HOUSE PRODUCT SUPPORT	State 100%
DIOH	STATE 100% - OVERHEAD	State 100%
DIS	STRATEGIC INTERMODAL SYSTEM	State 100%
DITS	STATEWIDE ITS - STATE 100%.	State 100%
DL	LOCAL FUNDS - PTO - BUDGETED	Local
DPTO	STATE - PTO	State 100%
DS	STATE PRIMARY HIGHWAYS & PTO	State 100%
DSB2	EVERGLADES PKY/ALLIGATOR ALLEY	Toll/Turnpike
DSBD	I-95 EXPRESS LANES	Toll/Turnpike
DSBF	I-595	Toll/Turnpike
DSPC	SERVICE PATROL CONTRACT	State 100%
EB	EQUITY BONUS	Federal
FAA	FEDERAL AVIATION ADMIN	Federal
FCO	PRIMARY/FIXED CAPITAL OUTLAY	State 100%

FINC	FINANCING CORP	State 100%
FTA	FEDERAL TRANSIT ADMINISTRATION	Federal
FTA	Flexed FHWA to FTA funds	Federal
FTAT	FHWA TRANSFER TO FTA (NON-BUD)	Federal Earmark
GFNP	NP FEDERAL RELIEF GENERAL FUND	Federal
GFSA	GF STPBG ANY AREA	Federal
GFSU	GF STPBG >200 (URBAN)	Federal
GMR	GROWTH MANAGEMENT FOR SIS	State 100%
HSP	SAFETY (HIWAY SAFETY PROGRAM)	Federal
IM	INTERSTATE MAINTENANCE	Federal
LF	LOCAL FUNDS	Local
LFP	LOCAL FUNDS FOR PARTICIPATING	Local
NFP	NATIONAL FREIGHT PROGRAM	Federal
NHPP	IM, BRDG REPL, NATNL HWY-MAP21	Federal
NHTS	NATIONAL HWY TRAFFIC SAFETY	Federal
PKBD	TURNPIKE MASTER BOND FUND	Toll/Turnpike
PKLF	LOCAL SUPPORT FOR TURNPIKE	Local
PKM1	TURNPIKE TOLL MAINTENANCE	Toll/Turnpike
PKYI	TURNPIKE IMPROVEMENT	Toll/Turnpike
PKYO	TURNPIKE TOLL COLLECTION/OPER.	Toll/Turnpike
PKYR	TURNPIKE RENEWAL & REPLACEMENT	Toll/Turnpike
PL	METRO PLAN (85% FA; 15% OTHER)	Federal
PORB	PORT FUNDS RETURNED FROM BONDS	State 100%
PORT	SEAPORTS	State 100%
RED	REDISTR. OF FA (SEC 1102F)	Federal
REPE	REPURPOSED FEDERAL EARMARKS	Federal Earmark
ROWR	ROW LEASE REVENUES	State 100%
SA	STP, ANY AREA	Federal
SED	STATE ECONOMIC DEVELOPMENT	State 100%
SIWR	2015 SB2514A-STRATEGIC INT SYS	State 100%
SPN	PROCEED FROM SPONSOR AGREEMENT	State 100%
SR2T	SAFE ROUTES - TRANSFER	Federal
STED	2012 SB1998-STRATEGIC ECON COR	State 100%
SU	STP, URBAN AREAS > 200K	Federal
TALT	TRANSPORTATION ALTS- ANY AREA	Federal

TALU	TRANSPORTATION ALTS- >200K	Federal
TDTF	TRANS DISADV -TRUST FUND	State 100%
TDTF/TDDR	TRANS DISADV -TRUST FUND/DDR USE	State 100%
TDVD	TRANSPORTATION DIS- ADVANTAGE VOLUNTARY DOLLARS	Local
TFRT	TOLL FACILITY REVOLVING TF	Local
TM02	EVERGLADES PARKWAY	Toll/Turnpike
TMBD	I-95 EXPRESS LANES	Toll/Turnpike
TMBG	I-75 ML TOLL MAINTENANCE	Toll/Turnpike
TO02	EVERGLADES PARKWAY	Toll/Turnpike
TO10	SAWGRASS EXPRESSWAY	Toll/Turnpike
TOBD	I-95 EXPRESS LANES	Toll/Turnpike
TOBF	I-595	Toll/Turnpike
TOBG	I-75 ML TOLL OPERATIONS	Toll/Turnpike
TRIP	TRANS REGIONAL INCENTIVE PROGM	State 100%
TRWR	2015 SB2514A-TRAN REG INCT PRG	State 100%
TTP	Tribal Transportation Program	Federal

### Phase Code Legend

Phase Abbreviation	Phase Group
ADM	ADMINISTRATION
CAP	CAPITAL
CST	CONSTRUCTION
DSB	DESIGN BUILD
ENV	ENVIRONMENTAL
INC	CONTRACT INCENTIVES
MNT	BRDG/RDWY/CONTRACT MAINT
OPS	OPERATIONS
PDE	P D & E
PE	PRELIMINARY ENGINEERING
PLN	PLANNING
ROW	RIGHT OF WAY
RRU	RAILROAD & UTILITIES
UPWP	Unified Planning Work Program

**Section 1 - HIGHWAYS**

---

**4335791 I-95 EXPRESS LANES TOLL OPERATIONS**

**SIS**



**Work Summary:** TOLL COLLECTION

**From:**

**To:**

**Lead Agency:** FDOT

0

**MTP Pg.:** 5-36

Phase	Fund Source	2024	2025	2026	2027	2028	Total
OPS	TOBF	371,830	383,300	395,300	407,700	420,220	1,978,350
<b>Total</b>		<b>371,830</b>	<b>383,300</b>	<b>395,300</b>	<b>407,700</b>	<b>420,220</b>	<b>1,978,350</b>

**Prior Year Cost:** 1,993,311

**Future Year Cost:** 2,499,546

**Total Project Cost:** 6,471,207

**Project Description:**

**4208093 I-595/SR-862/ P3 FROM E. OF I-75 TO W. OF I-95**

**SIS**



**Work Summary:** ADD LANES & RECONSTRUCT

**From:**

**To:**

**Lead Agency:** FDOT

**Length:** 9.815

**MTP Pg.:** 5-4

Phase	Fund Source	2024	2025	2026	2027	2028	Total
OPS	PKM1	232,594	241,898	251,574	261,637	272,102	<b>1,259,805</b>
PE	GMR	49,000	49,000	49,000	49,000	49,000	<b>245,000</b>
OPS	DI	3,448,941	1,134,019	873,031	897,039	921,708	<b>7,274,738</b>
DSB	GMR	80,281,133	56,413,555	55,616,629	54,023,408	80,301,900	<b>326,636,625</b>
OPS	DDR	11,547,604	15,206,315	14,630,259	14,989,336	16,775,824	<b>73,149,338</b>
OPS	D	1,289,016	1,340,576	1,394,199	1,449,967	1,507,966	<b>6,981,724</b>
DSB	DDR	0	0	2,533,891	5,917,404	4,586,239	<b>13,037,534</b>
DSB	DI	0	0	0	0	5,379,626	<b>5,379,626</b>
<b>Total</b>		<b>96,848,288</b>	<b>74,385,363</b>	<b>75,348,583</b>	<b>77,587,791</b>	<b>109,794,365</b>	<b>433,964,390</b>

**Prior Year Cost:** 1,505,201,066

**Future Year Cost:** 2,037,726,934

**Total Project Cost:** 3,976,892,390

**Project Description:** P3-PUBLIC PRIVATE PARTNERSHIP/RECONSTRUCTION OF I-595, INCLUDES ADDING EXPRESS LANES, ADDING AUXILIARY LANES, RAMP IMPROVEMENTS, EXTENSION OF SR-84 THROUGH TURNPIKE & SR-7 INTERCHANGE, RECONSTRUCTION OF TURNPIKE INTERCHANGE (RESURFACING & STRIPING ONLY FROM SR-7 TO I-95), G/W 420809-8 DESIGN BUILD FINANCE, MAINTAIN & OPERATE/PH58=FHP SERVICES



**4208098 I-595/SR-862/P3 FROM E OF I-75 TO W. OF I-95**

**SIS**



**Work Summary:** RESURFACING

**From:**

**To:**

**Lead Agency:** FDOT

**Length:** 9.815

**MTP Pg.:** 5-3

Phase	Fund Source	2024	2025	2026	2027	2028	Total
CST	ACNP	0	26,255,500	26,977,526	27,719,408	0	80,952,434
<b>Total</b>		<b>0</b>	<b>26,255,500</b>	<b>26,977,526</b>	<b>27,719,408</b>	<b>0</b>	<b>80,952,434</b>

**Prior Year Cost:**

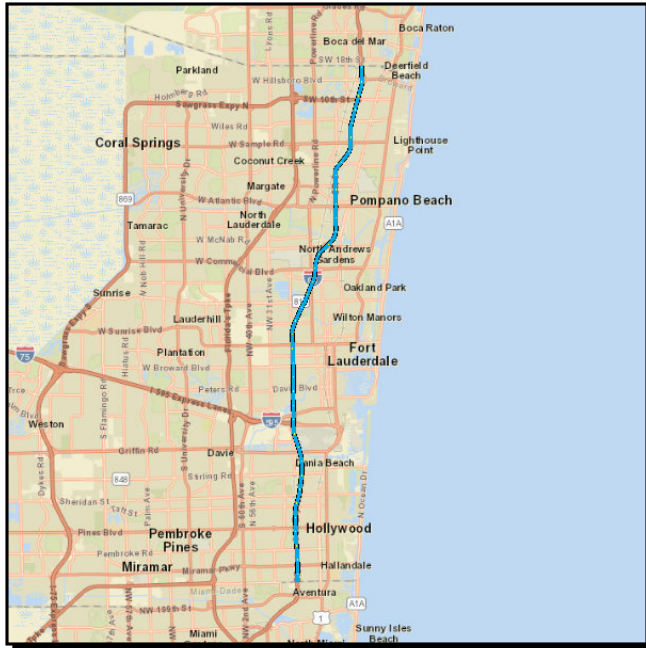
**Future Year Cost:** 124,950,849

**Total Project Cost:** 205,903,283

**Project Description:** RESURFACING FOR P3 PROJECT/G/W 420809-3 CONCESSION AGREEMENT RESURFACING MAY NOT NECESSARILY OCCUR IN THE YEARS PROGRAMMED--IT WILL OCCUR WHEN NEEDED; FUNDING FOR AVAILABILITY PAYMENT

**4249332 I-95 EXPRESS TOLL OPERATIONS BROWARD COUNTY**

**Non-SIS**



**Work Summary:** TOLL COLLECTION

**From:**

**To:**

**Lead Agency:** FDOT

0

**MTP Pg.:** 5-36

Phase	Fund Source	2024	2025	2026	2027	2028	Total
OPS	TOBD	3,428,900	3,531,552	3,637,626	3,746,657	3,859,151	18,203,886
<b>Total</b>		<b>3,428,900</b>	<b>3,531,552</b>	<b>3,637,626</b>	<b>3,746,657</b>	<b>3,859,151</b>	<b>18,203,886</b>

**Prior Year Cost:** 3,912,783

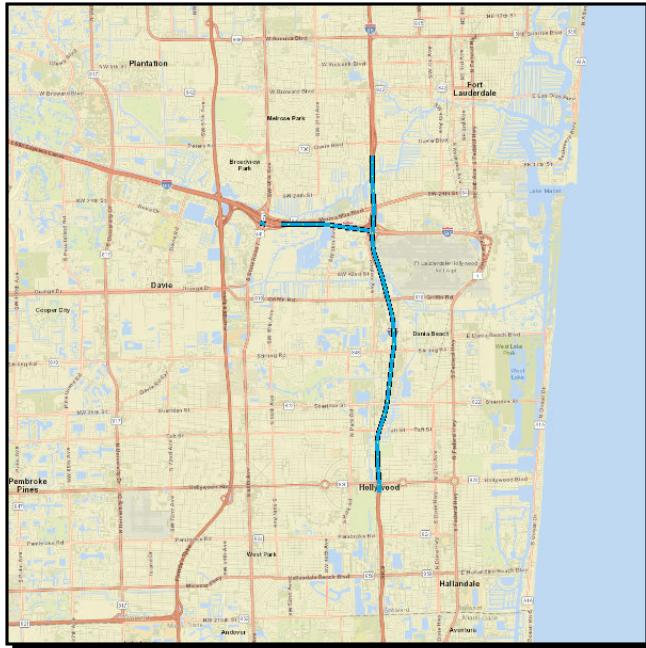
**Future Year Cost:**

**Total Project Cost:** 22,116,669

**Project Description:**

**4093542 I-95/I-595 EXPRESS LANES DIRECT CONNECT,I-95 FR STIRLING TO BROWARD BL**

**SIS**



**Work Summary:** INTERCHANGE - ADD LANES

**From:**

**To:**

**Lead Agency:** FDOT

**Length:** 8.485

**MTP Pg.:** 5-4

Phase	Fund Source	2024	2025	2026	2027	2028	Total
DSB	FINC	100,000	0	0	0	0	100,000
INC	FINC	4,500,000	0	0	0	0	4,500,000
<b>Total</b>		<b>4,600,000</b>	<b>0</b>	<b>0</b>	<b>0</b>	<b>0</b>	<b>4,600,000</b>

**Prior Year Cost:** 509,853,970

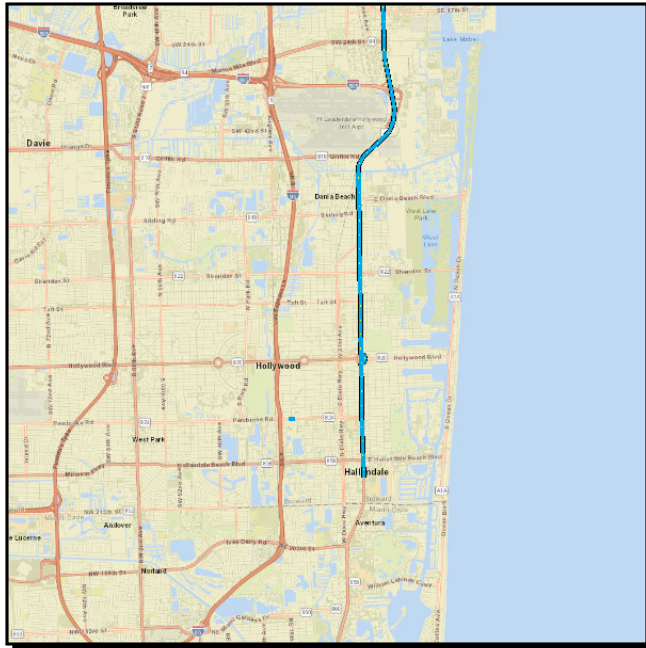
**Future Year Cost:**

**Total Project Cost:** 514,453,970

**Project Description:** I-95/I-595 XPRESS LNS DIR CONNECT G/W 432222-1 I-95 LIMITS FR S OF STIRLING RD TO S OF BROWARD BLVD.(3C) SB/WB +NB/WB RAMPS +5 LN WB CAUSEWAY;409354-1(PD&E);2014 MPO #19;409354-5 (REPAY);TRANS IMPROV FR S OF HOLLYWOOD BLVD TO STIRLING & FR DAVIE BLVD TO S OF BROWARD BLVD STATE FUND ONLY PER M. CLASGENS 10/02/19

**4469971 INTERSECTION LIGHTING RETROFIT IMPROVEMENT**

**Non-SIS**



**Work Summary:** LIGHTING

**From:**

**To:**

**Lead Agency:** FDOT

**Length:** 5.588

**MTP Pg.:** 5-36

Phase	Fund Source	2024	2025	2026	2027	2028	Total
CST	ACSS	868,195	0	0	0	0	868,195
<b>Total</b>		<b>868,195</b>	<b>0</b>	<b>0</b>	<b>0</b>	<b>0</b>	<b>868,195</b>

**Prior Year Cost:** 484,336

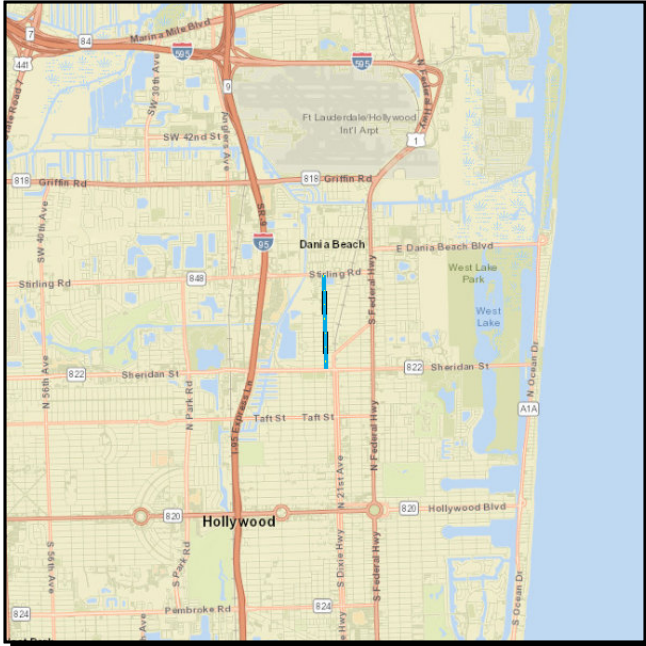
**Future Year Cost:**

**Total Project Cost:** 1,352,531

**Project Description:** VARIOUS LOCATIONS WITHIN SOUTHEAST BROWARD COUNTY US 1 @ SE 3 ST/NE 3 ST/ATLANTIC SHORES BLVD/SE 7 ST/SW 3 ST/STIRLING RD/NE 1 ST/OLD GRIFFIN RD; PEMBROKE RD @ NW 10 AVE.

**4455261 NORTH 22ND/SW 12TH AVENUE FROM SHERIDAN STREET TO STIRLING ROAD**

**Non-SIS**



**Work Summary:** BIKE LANE/SIDEWALK **From:**  
**To:**  
**Lead Agency:** FDOT **Length:** 1.027  
**MTP Pg.:** 5-30

Phase	Fund Source	2024	2025	2026	2027	2028	Total
CST	SU	0	0	2,134,395	0	0	2,134,395
CST	TALU	0	0	309,333	0	0	309,333
<b>Total</b>		<b>0</b>	<b>0</b>	<b>2,443,728</b>	<b>0</b>	<b>0</b>	<b>2,443,728</b>

**Prior Year Cost:** 447,389

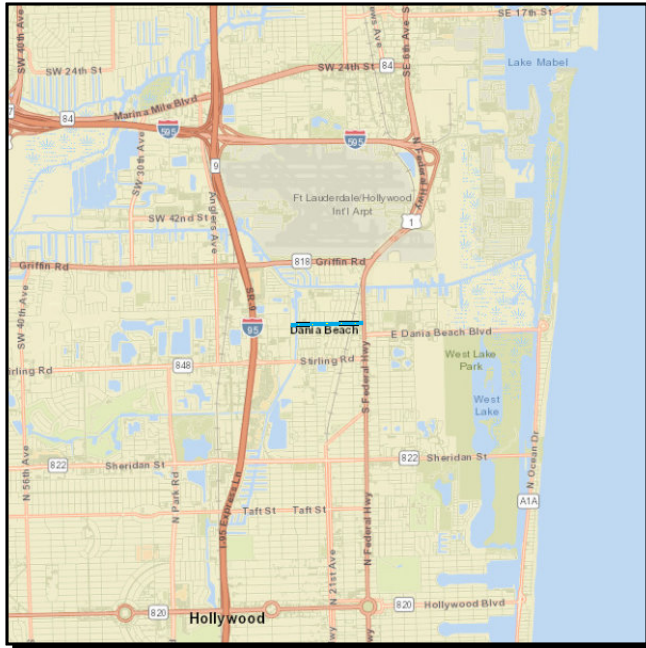
**Future Year Cost:**

**Total Project Cost:** 2,891,117

**Project Description:** 2022 MPO CSLIP PRIORITY #8; INSTALLATION OF PEDESTRIAN LEVEL LIGHTING AT BOTH SIDES; SHARROW BIKE FACILITY SIGNAGE AND TRAVEL LANE PAVEMENT MARKINGS; RAISED INTERSECTIONS TO PROVIDE FOR CROSSWALKS, DRAINAGE, AND DETECTABLE WARNINGS. FDOT ADMINISTERED.

**4439491 NW 1ST ST FROM BRYAN ROAD TO SR-5/US-1**

**Non-SIS**



**Work Summary:** BIKE LANE/SIDEWALK **From:**  
**To:**  
**Lead Agency:** CITY OF DANIA BEACH **Length:** 0.764  
**MTP Pg.:** 5-30

Phase	Fund Source	2024	2025	2026	2027	2028	Total
PE	SU	365,264	0	0	0	0	365,264
CST	TALT	0	0	72,050	0	0	72,050
CST	SU	0	0	2,646,937	0	0	2,646,937
<b>Total</b>		<b>365,264</b>	<b>0</b>	<b>2,718,987</b>	<b>0</b>	<b>0</b>	<b>3,084,251</b>

**Prior Year Cost:**

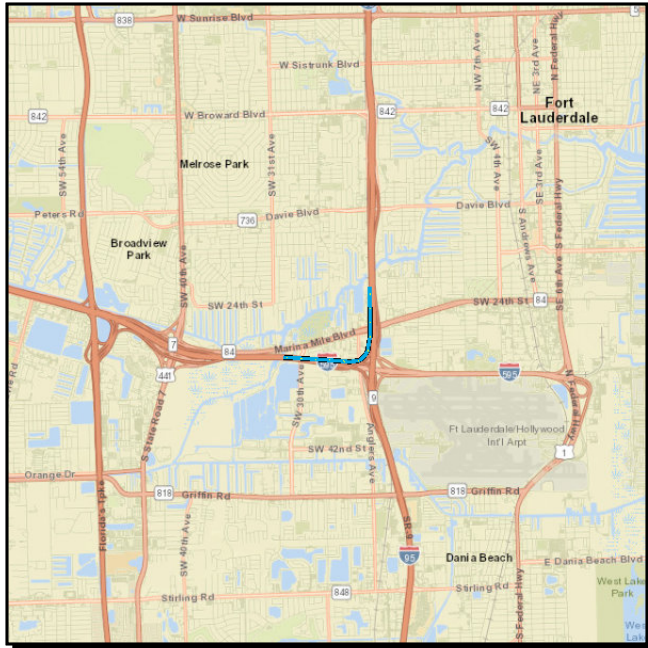
**Future Year Cost:**

**Total Project Cost:** 3,084,251

**Project Description:** 2021 MPO CSLIP PRIORITY #1 LAP WITH CITY OF DANIA BEACH PROVIDE WIDER SIDEWALKS, BIKE LANES, ON-STREET PARKING, TRAFFIC CALMING, ENHANCED CROSSWALKS AND LIGHTING AND PEDESTRIAN CROSSING OF THE FEC RR ON NW 1ST FROM BRYAN RD TO SR-5/US-1

**4475441 SOUTHBOUND I-95 OFF RAMP TO WESTBOUND I-595**

**SIS**



**Work Summary:** LIGHTING

**From:**

**To:**

**Lead Agency:** FDOT

**Length:** 0.738

**MTP Pg.:** 5-36

Phase	Fund Source	2024	2025	2026	2027	2028	Total
CST	ACSS	0	0	1,514,492	0	0	1,514,492
<b>Total</b>		<b>0</b>	<b>0</b>	<b>1,514,492</b>	<b>0</b>	<b>0</b>	<b>1,514,492</b>

**Prior Year Cost:** 474,600

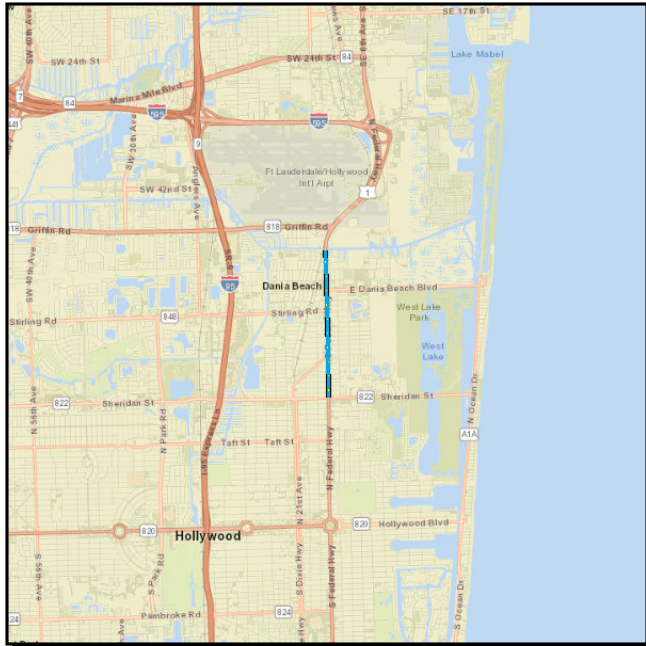
**Future Year Cost:**

**Total Project Cost:** 1,989,092

**Project Description:** B/C RATIO = 6.1 NPV 6,329,175 SHSP EMPHASIS AREA LANE DEPARTURE CRASHES MILL & RESURFACE (WITH HIGH FRICTION SURFACE) THE RAMP WITHIN LIMITS OF CURVE. INSTALL DYNAMIC CURVE WARNING SYSTEM ENHANCE LIGHTING WITHIN THE STUDY LIMITS (ADD NEW LIGHT POLES AND RE-LAMP EXISTING) (SEE WP45)

**4498151 SR-5/US-1/FEDERAL HWY FROM SHERIDAN STREET TO N OF OLD GRIFFIN ROAD**

**Non-SIS**



**Work Summary:** RESURFACING

**From:**

**To:**

**Lead Agency:** FDOT

**Length:** 1.8

**MTP Pg.:** 5-36

Phase	Fund Source	2024	2025	2026	2027	2028	Total
PE	DIH	39,219	0	0	0	0	39,219
PE	DDR	738,217	0	0	0	0	738,217
RRU	DS	10,000	0	0	0	0	10,000
RRU	DDR	0	0	0	100,000	0	100,000
CST	DS	0	0	0	5,672,638	0	5,672,638
CST	DIH	0	0	0	77,723	0	77,723
CST	DDR	0	0	0	400,087	0	400,087
<b>Total</b>		<b>787,436</b>	<b>0</b>	<b>0</b>	<b>6,250,448</b>	<b>0</b>	<b>7,037,884</b>

**Prior Year Cost:**

**Future Year Cost:**

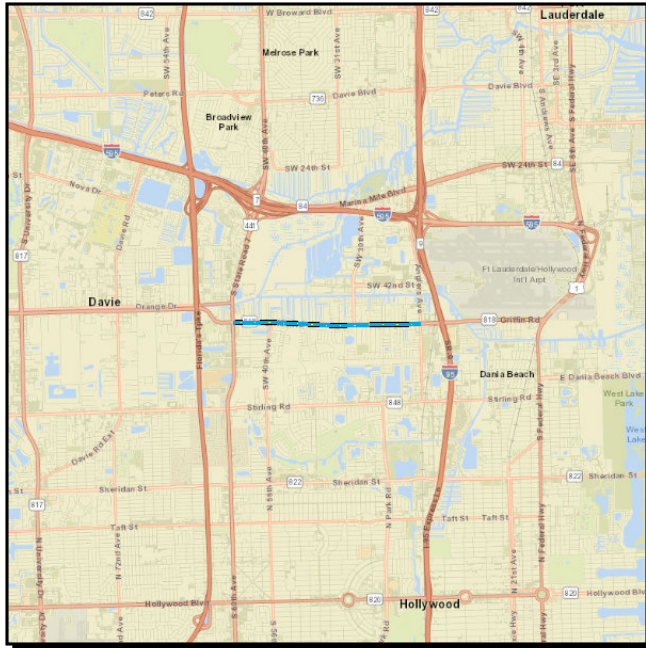
**Total Project Cost:** 7,037,884

**Project Description:**



**4438461 SR-818/GRIFFIN RD FROM SR-7/US-441 TO ANGLERS AVENUE**

**SIS**



**Work Summary:** LIGHTING

**From:**

**To:**

**Lead Agency:** FDOT

**Length:** 2.587

**MTP Pg.:** 5-3

Phase	Fund Source	2024	2025	2026	2027	2028	Total
CST	ACSS	2,507,948	0	0	0	0	2,507,948
CST	DIH	73,731	0	0	0	0	73,731
<b>Total</b>		<b>2,581,679</b>	<b>0</b>	<b>0</b>	<b>0</b>	<b>0</b>	<b>2,581,679</b>

**Prior Year Cost:** 373,171

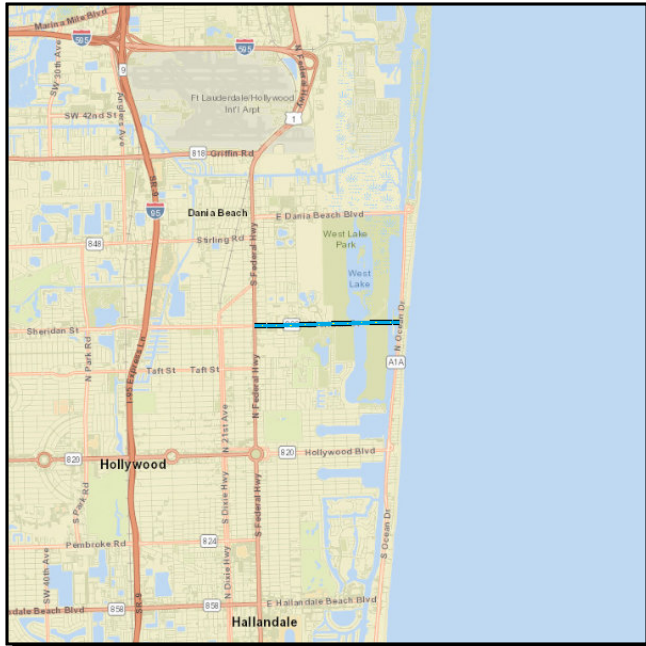
**Future Year Cost:**

**Total Project Cost:** 2,954,850

**Project Description:** ANTICIPATED NPV=\$2,300,395;B/C=3.4;REMOVE(1)EXISTING LUMINAIRE;INSTALL(1) NEW POLE WITH 338-WATT LED LUMINAIRES MOUNTED AT A HEIGHT OF 45 FEET; INSTALL (89) NEW LIGHT POLES (THAT AVOID UTILITY CONFLICTS)WITH 130-WATT LED LUMINAIRES MOUNTED AT A HEIGHT OF 35FEET;RETROFIT(65) EXISTING RETROFIT (65)EXISTING HPS COBRA HEAD WITH NEW LED 388-WATT LUMINAIRES

**4498261 SR-822/SHERIDAN ST FROM US-1/FEDERAL HWY TO ICWW BRIDGE 860043**

**Non-SIS**



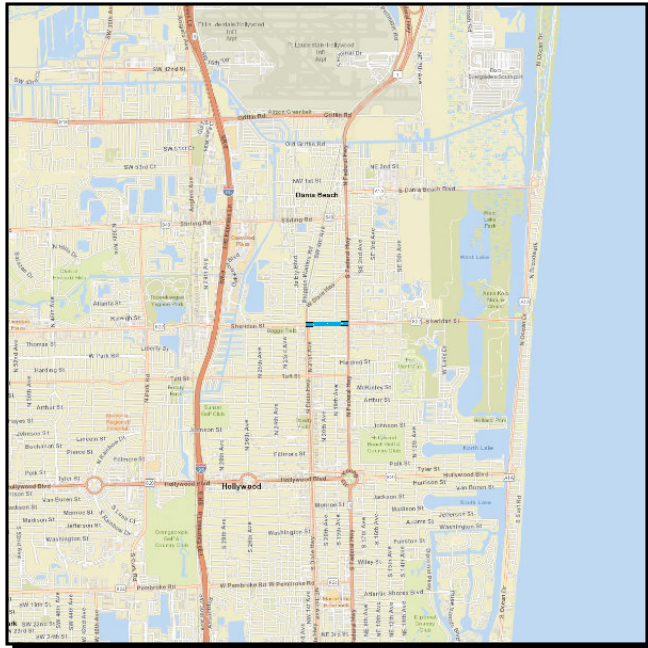
**Work Summary:** RESURFACING      **From:**  
**To:**  
**Lead Agency:** FDOT      **Length:** 1.581  
**MTP Pg.:** 5-36

Phase	Fund Source	2024	2025	2026	2027	2028	Total
PE	DIH	30,578	0	0	0	0	<b>30,578</b>
PE	DDR	628,327	0	0	0	0	<b>628,327</b>
CST	DIH	0	0	0	60,599	0	<b>60,599</b>
CST	DDR	0	0	0	4,734,824	0	<b>4,734,824</b>
<b>Total</b>		<b>658,905</b>	<b>0</b>	<b>0</b>	<b>4,795,423</b>	<b>0</b>	<b>5,454,328</b>

**Prior Year Cost:**  
**Future Year Cost:**  
**Total Project Cost:** 5,454,328  
**Project Description:**

**4479221 SR-822/SHERIDAN STREET FROM DIXIE HIGHWAY TO SR-5/US 1**

**Non-SIS**



**Work Summary:** PD&E/EMO STUDY

**From:**

**To:**

**Lead Agency:** FDOT

**Length:** 0.418

**MTP Pg.:** 5-11

Phase	Fund Source	2024	2025	2026	2027	2028	Total
PDE	DDR	0	0	500,000	2,000,000	0	2,500,000
PDE	DIH	0	0	5,000	0	0	5,000
<b>Total</b>		<b>0</b>	<b>0</b>	<b>505,000</b>	<b>2,000,000</b>	<b>0</b>	<b>2,505,000</b>

**Prior Year Cost:**

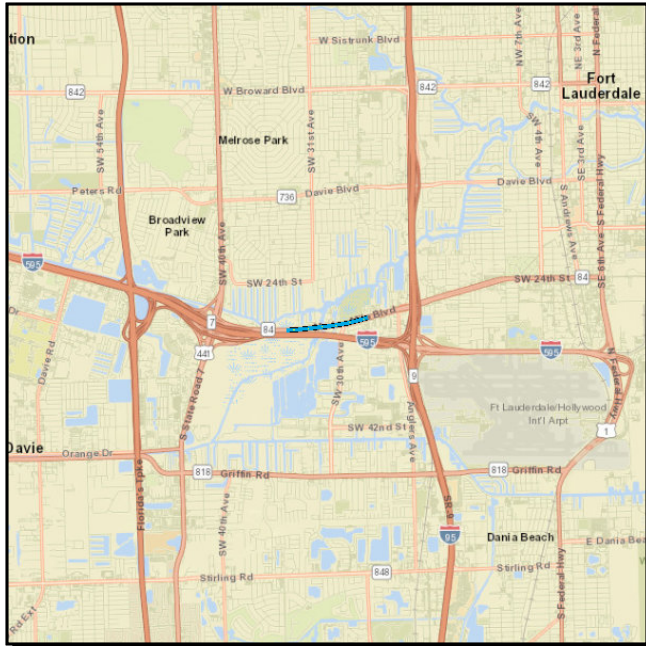
**Future Year Cost:**

**Total Project Cost:** 2,505,000

**Project Description:** 2023 MPO ROADWAY PRIORITY #9 R/W IS NEEDED

**4498271 SR-84/MARINA BLVD FROM E OF CANAL DRIVE TO SW 26TH TERRACE**

**Non-SIS**



**Work Summary:** RESURFACING

**From:**

**To:**

**Lead Agency:** FDOT

**Length:** 0.927

**MTP Pg.:** 5-36

Phase	Fund Source	2024	2025	2026	2027	2028	Total
PE	DIH	24,354	0	0	0	0	<b>24,354</b>
PE	DDR	496,485	0	0	0	0	<b>496,485</b>
CST	DIH	0	0	0	128,701	0	<b>128,701</b>
CST	DDR	0	0	0	3,651,902	0	<b>3,651,902</b>
<b>Total</b>		<b>520,839</b>	<b>0</b>	<b>0</b>	<b>3,780,603</b>	<b>0</b>	<b>4,301,442</b>

**Prior Year Cost:**

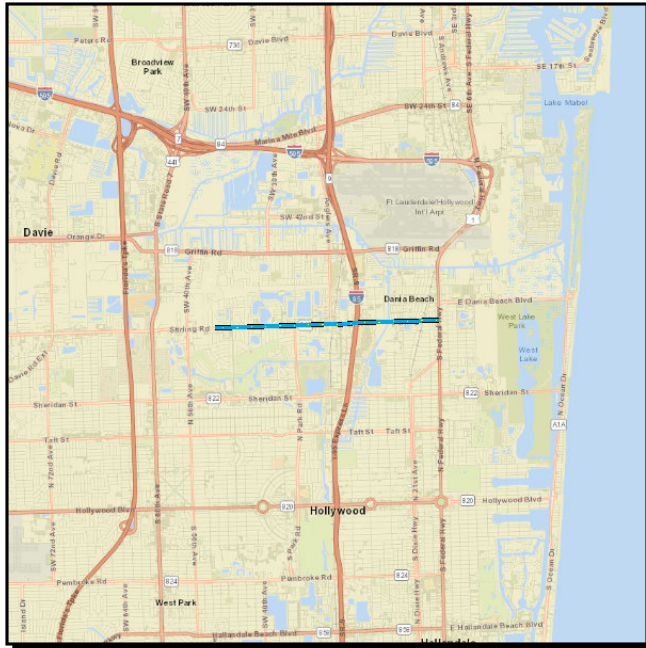
**Future Year Cost:**

**Total Project Cost:** 4,301,442

**Project Description:**

**4463701 SR-848/STIRLING ROAD FROM WEST OF NORTH 58TH AVENUE TO SR-5/US-1**

**Non-SIS**



**Work Summary:** RESURFACING

**From:**

**To:**

**Lead Agency:** FDOT

**Length:** 3.94

**MTP Pg.:** 5-36

Phase	Fund Source	2024	2025	2026	2027	2028	Total
CST	DS	645,238	0	0	0	0	<b>645,238</b>
CST	DIH	43,098	44,356	0	0	0	<b>87,454</b>
CST	DDR	1,249,082	0	0	0	0	<b>1,249,082</b>
CST	ACNR	7,467,352	0	0	0	0	<b>7,467,352</b>
<b>Total</b>		<b>9,404,770</b>	<b>44,356</b>	<b>0</b>	<b>0</b>	<b>0</b>	<b>9,449,126</b>

**Prior Year Cost:** 1,225,467

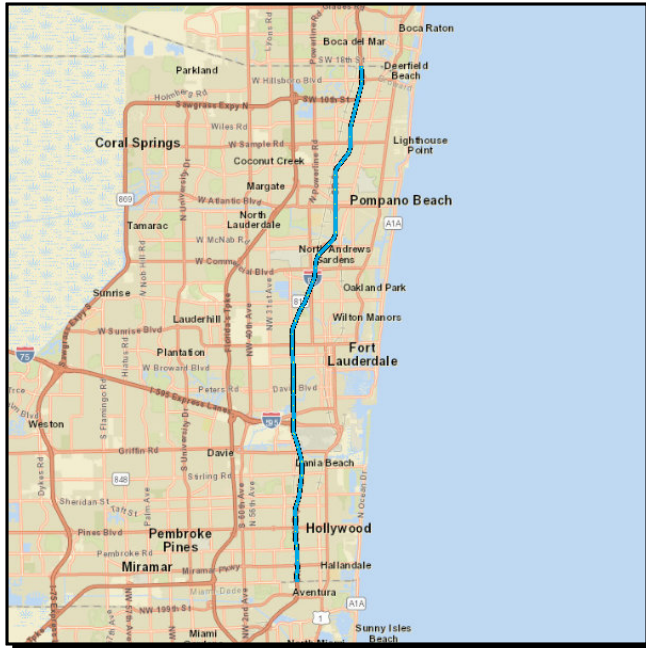
**Future Year Cost:**

**Total Project Cost:** 10,674,593

**Project Description:**

**4331088 SR-9/I-95 FR MIAMI-DADE/BROWARD COUNTY LINE TO PALM BEACH COUNTY LINE**

**SIS**



**Work Summary:** PRELIM ENG FOR FUTURE CAPACITY

**From:**

**To:**

**Lead Agency:** FDOT

**Length:** 25.307

**MTP Pg.:** 5-5

Phase	Fund Source	2024	2025	2026	2027	2028	Total
CST	DDR	500,000	0	0	0	0	500,000
<b>Total</b>		<b>500,000</b>	<b>0</b>	<b>0</b>	<b>0</b>	<b>0</b>	<b>500,000</b>

**Prior Year Cost:** 18,162,403

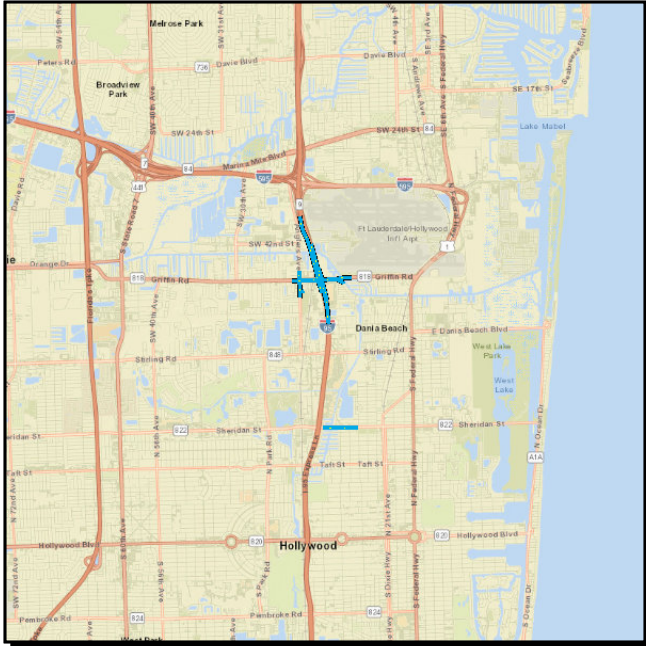
**Future Year Cost:**

**Total Project Cost:** 18,662,403

**Project Description:** Not a project. This funding is for a design consultant services to support the District Project Manager on the Design/Build for three (3) sections of the I-95

**4391701 SR-9/I-95 FROM MIAMI-DADE/BROWARD COUNTY LINE TO NORTH OF GRIFFIN ROAD**

**SIS**



**Work Summary:** INTERCHANGE JUSTIFICA/MODIFICA

**From:**

**To:**

**Lead Agency:** FDOT

**Length:** 13.183

**MTP Pg.:** 5-5

Phase	Fund Source	2024	2025	2026	2027	2028	Total
PE	ACNP	0	0	50,020,000	0	0	50,020,000
ENV	ACNP	0	0	0	20,000	0	20,000
<b>Total</b>		<b>0</b>	<b>0</b>	<b>50,020,000</b>	<b>20,000</b>	<b>0</b>	<b>50,040,000</b>

**Prior Year Cost:** 6,636,266

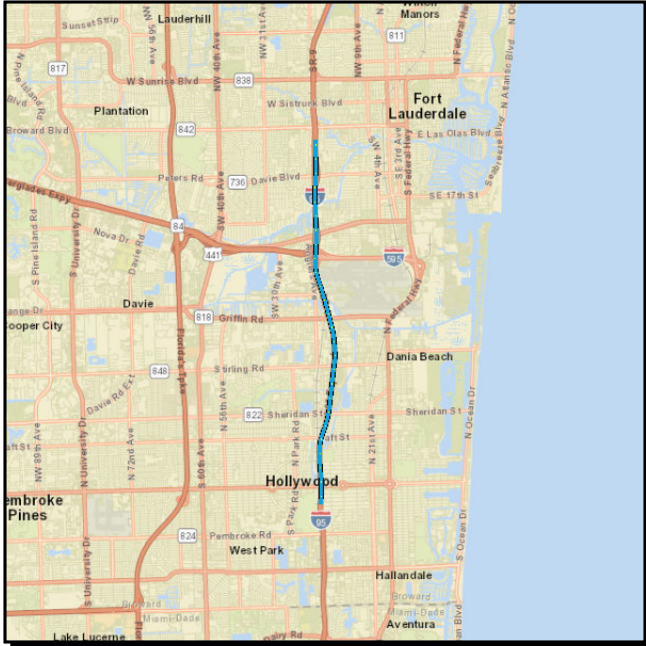
**Future Year Cost:**

**Total Project Cost:** 56,676,266

**Project Description:** INTERCHANGE IMPROVEMENTS:SHERIDAN ST, STIRLING & GRIFFIN RD MANAGED LANES INGRESS/EGRESS IMPROVEMENTS: SR-9/I-95 NORTH OF IVES DAIRY RD TO N. OF GRIFFIN RD 2022 MPO ROADWAY PRIORITY #21 (LFA WITH BROWARD COUNTY PHASE 22-01;I-95/GRIFFIN RD-SURTAX)

**4093544 SR-9/I-95 FROM S OF SR-820/HOLLYWOOD BLVD TO DAVIE BLVD**

**SIS**



**Work Summary:** LANDSCAPING  
**From:**  
**To:**  
**Lead Agency:** FDOT  
**Length:** 7.84  
**MTP Pg.:** 5-36

Phase	Fund Source	2024	2025	2026	2027	2028	Total
PE	DIH	21,090	0	0	0	0	<b>21,090</b>
CST	DIH	0	0	126,754	0	0	<b>126,754</b>
CST	DDR	0	0	3,596,642	0	0	<b>3,596,642</b>
<b>Total</b>		<b>21,090</b>	<b>0</b>	<b>3,723,396</b>	<b>0</b>	<b>0</b>	<b>3,744,486</b>

**Prior Year Cost:** 467,706

**Future Year Cost:**

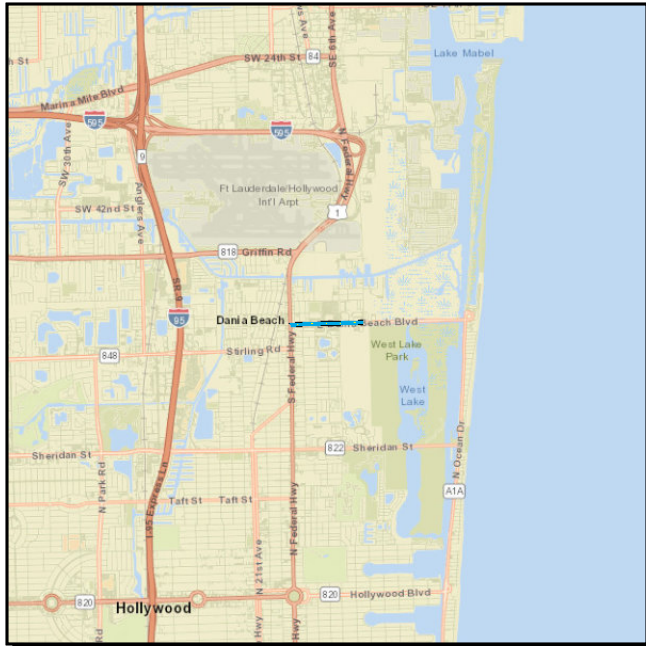
**Total Project Cost:** 4,212,192

**Project Description:** STANDALONE LANDSCAPE ALONG SR-9/I-95 CORRIDOR AND HOLLYWOOD, SR-818/GRIFFIN RD, AND I-95 INTERCHANGES. I-95 EXPRESS PHASE 3C



**4461981 SR-A1A/DANIA BEACH BLVD FROM SR-5/US-1 TO GULFSTREAM ROAD**

**Non-SIS**



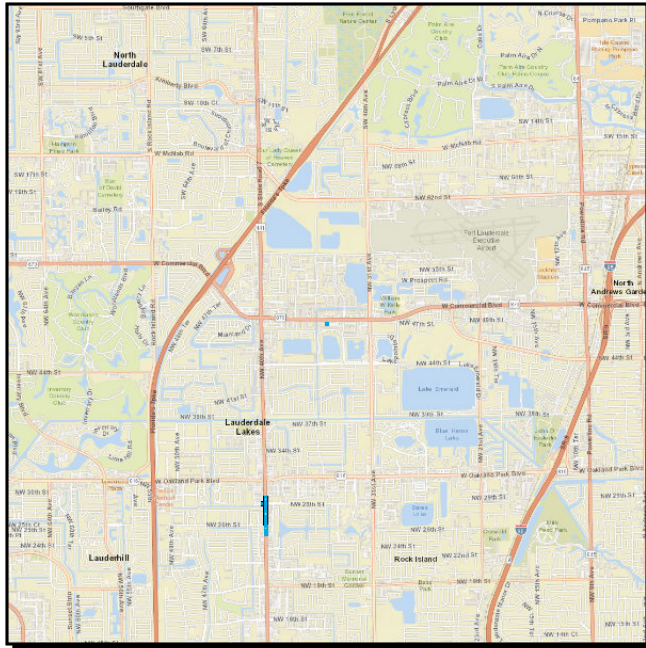
**Work Summary:** RESURFACING      **From:**  
**To:**  
**Lead Agency:** FDOT      **Length:** 0.766  
**MTP Pg.:** 5-3

Phase	Fund Source	2024	2025	2026	2027	2028	Total
CST	LF	101,640	0	0	0	0	<b>101,640</b>
CST	DIH	63,894	0	0	0	0	<b>63,894</b>
CST	DDR	1,740,351	0	0	0	0	<b>1,740,351</b>
<b>Total</b>		<b>1,905,885</b>	<b>0</b>	<b>0</b>	<b>0</b>	<b>0</b>	<b>1,905,885</b>

**Prior Year Cost:** 352,948  
**Future Year Cost:**  
**Total Project Cost:** 2,258,833  
**Project Description:**

**4456251 SYSTEMATIC INTERSECTION LIGHTING IMPROVEMENTS- BROWARD COUNTY**

**SIS**



**Work Summary:** LIGHTING

**From:**

**To:**

**Lead Agency:** FDOT

**Length:** 1.045

**MTP Pg.:** 5-36

Phase	Fund Source	2024	2025	2026	2027	2028	Total
RRU	ACSS	0	30,000	0	0	0	30,000
CST	ACSS	0	690,477	0	0	0	690,477
<b>Total</b>		<b>0</b>	<b>720,477</b>	<b>0</b>	<b>0</b>	<b>0</b>	<b>720,477</b>

**Prior Year Cost:** 261,861

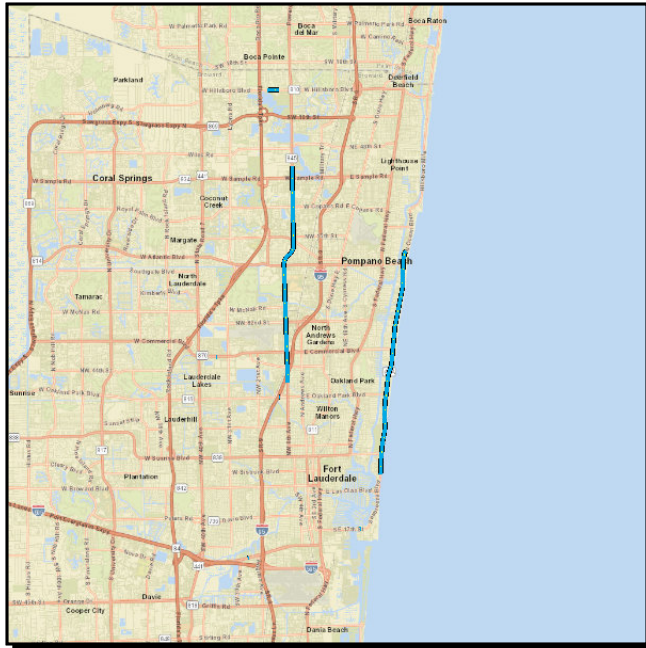
**Future Year Cost:**

**Total Project Cost:** 982,338

**Project Description:** NPV=20,991,198; B/C=17.1; SHSP EMPHASIS AREA 2=INTERSECTION SR-818/ GRIFFIN RD AT I-95 INTERCHANGE; SR-811/ DIXIE HWY AT CYPRESS CREEK ROAD SR-7/ US-441 @ NW 26TH STREET SR-7/ US-441 @ NW 29 ST.;SR-814/ ATLANTIC BLVD @ SR-5/ US-1

**4515762 TSMA REPLACEMENT PROJECT BROWARD COUNTY**

**Non-SIS**



**Work Summary:** TRAFFIC SIGNALS

**From:**

**To:**

**Lead Agency:** FDOT

**Length:** 15.7

**MTP Pg.:** 5-36

Phase	Fund Source	2024	2025	2026	2027	2028	Total
PE	DDR	750,000	0	0	0	0	750,000
<b>Total</b>		<b>750,000</b>	<b>0</b>	<b>0</b>	<b>0</b>	<b>0</b>	<b>750,000</b>

**Prior Year Cost:**

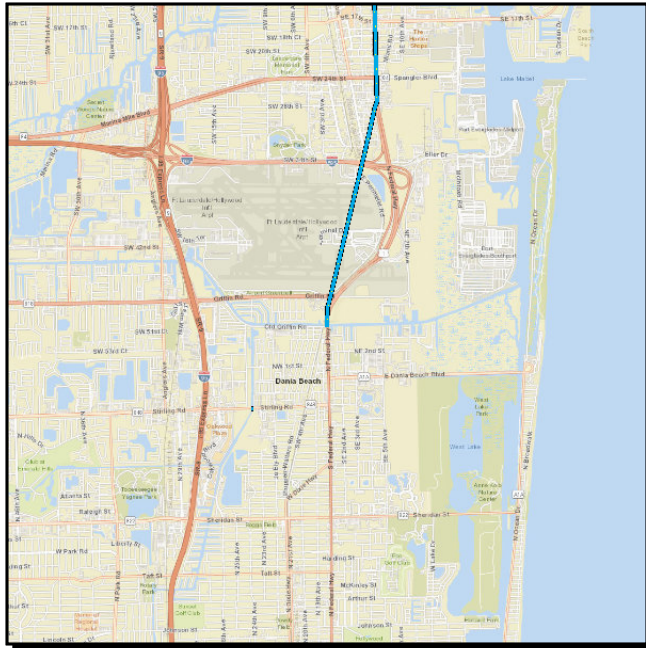
**Future Year Cost:**

**Total Project Cost:** 750,000

**Project Description:**

**4492431 VARIOUS BRIDGES COUNTYWIDE**

**Non-SIS**



**Work Summary:**

**From:**

**To:**

**Lead Agency:** FDOT

**Length:** 9.882

**MTP Pg.:** 5-36

Phase	Fund Source	2024	2025	2026	2027	2028	Total
CST	DIH	0	0	104,967	0	0	<b>104,967</b>
CST	BRRP	0	0	8,330,678	0	0	<b>8,330,678</b>
<b>Total</b>		<b>0</b>	<b>0</b>	<b>8,435,645</b>	<b>0</b>	<b>0</b>	<b>8,435,645</b>

**Prior Year Cost:** 1,251,273

**Future Year Cost:**

**Total Project Cost:** 9,686,918

**Project Description:**

ADDRESSING INDEPENDENT SLAB MOVEMENT BETWEEN SONOVOID SLAB UNITS USING ULTRA HIGH PERFORMANCE CONCRETE JOINT REPAIR FOR THE FOLLOWING BRIDGES: 860001 (SR-5/US-1 OVER DANIA CANAL), 860002 (SR-5/US-1 OVER TARPON RIVER), 860094 (SR-842/BOWARD BLVD OVER HOLLOWAY CANAL), 860158 (SR-817/UNIVERSITY DR OVER NORTH NEW RIVER CANAL),860340 (SR-816/OAKLAND PARK BLVD

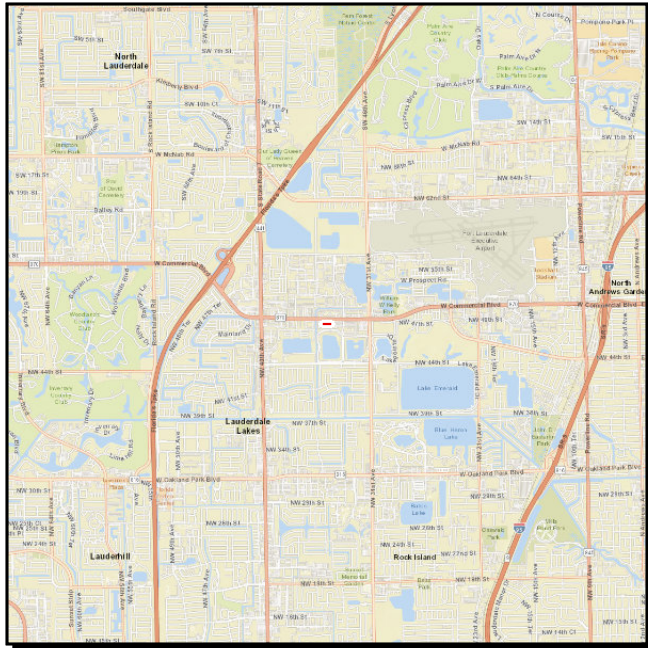
---

**Section 5 - FLP: RAIL**

---

**4522021 BRIGHTLINE RAIL CORRIDOR - RAISE GRANT**

**Non-SIS**



**Work Summary:** RAIL SAFETY PROJECT **From:**  
**To:**  
**Lead Agency:** Responsible Agency Not Available 0  
**MTP Pg.:** 5-36

Phase	Fund Source	2024	2025	2026	2027	2028	Total
CAP	TIGR	24,934,138	0	0	0	0	<b>24,934,138</b>
CAP	DPTO	9,500,000	0	0	0	0	<b>9,500,000</b>
CAP	LF	9,500,000	0	0	0	0	<b>9,500,000</b>
<b>Total</b>		<b>43,934,138</b>	<b>0</b>	<b>0</b>	<b>0</b>	<b>0</b>	<b>43,934,138</b>

**Prior Year Cost:** 1,000,000

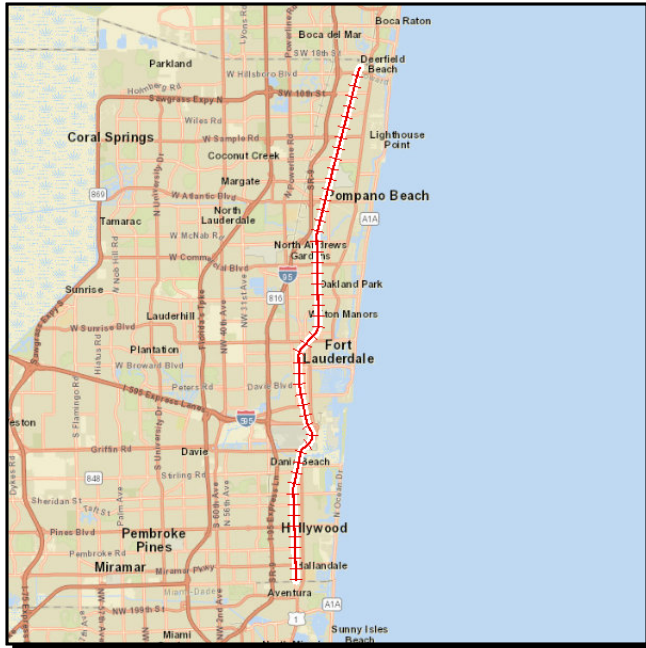
**Future Year Cost:**

**Total Project Cost:** 44,934,138

**Project Description:** BRIGHTLINE CORRIDOR TRESPASSING AND INTRUSION MITIGATION PROJECT. PROJECT WILL FUND DESIGN AND CONSTRUCTION OF SUPPLEMENTAL SAFETY MEASURES AT TARGETED LOCATIONS ALONG THE SHARED-USE FLORIDA EAST COAST RAILWAY/ BRIGHTLINE RAILWAY CORRIDOR. THESE INCLUDE FENCING AND LANDSCAPING IMPROVEMENTS, DELINEATORS AND ROADWAY STRIPING ..SEE WP45

**4170313 SOUTH FLORIDA EAST COAST CORRIDOR (SFECC) CORRIDOR MANAGEMENT**

**SIS**



**Work Summary:** RAIL CAPACITY PROJECT

**From:**

**To:**

**Lead Agency:** FDOT

0

**MTP Pg.:** 5-36

Phase	Fund Source	2024	2025	2026	2027	2028	Total
PDE	DPTO	0	1,000,000	0	0	0	1,000,000
<b>Total</b>		<b>0</b>	<b>1,000,000</b>	<b>0</b>	<b>0</b>	<b>0</b>	<b>1,000,000</b>

**Prior Year Cost:** 10,441,134

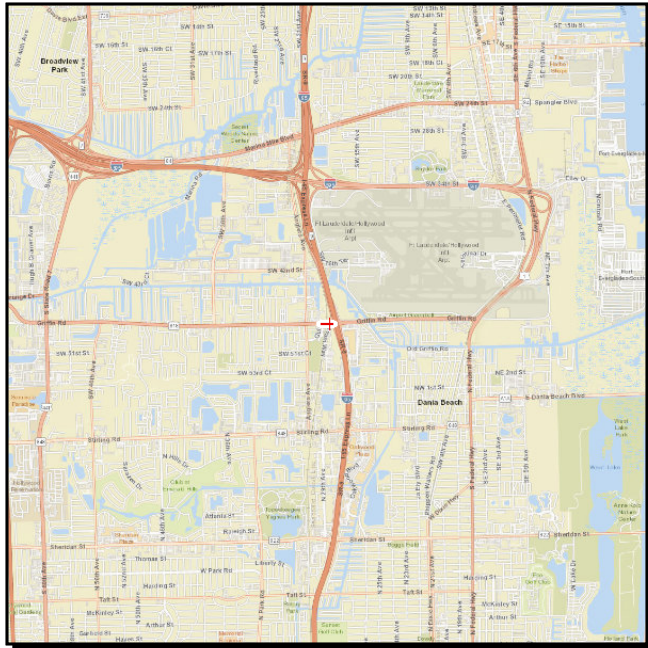
**Future Year Cost:**

**Total Project Cost:** 11,441,134

**Project Description:** PHASE 1 AND PHASE 2 STUDIES UNDER 417031-1; D31 IS UNDER SEGMENT 8 22-01: FY 2023 FUNDS DEDICATED TO COMMUTER RAIL SUPPORT

**4514491 SR-818/ GRIFFIN ROAD CROSSING RECONSTRUCTION**

**Non-SIS**



**Work Summary:** RAIL SAFETY PROJECT **From:**

**To:**

**Lead Agency:** FDOT 0

**MTP Pg.:** 5-34

Phase	Fund Source	2024	2025	2026	2027	2028	Total
RRU	DDR	928,255	0	0	0	0	928,255
<b>Total</b>		<b>928,255</b>	<b>0</b>	<b>0</b>	<b>0</b>	<b>0</b>	<b>928,255</b>

**Prior Year Cost:** 400,000

**Future Year Cost:**

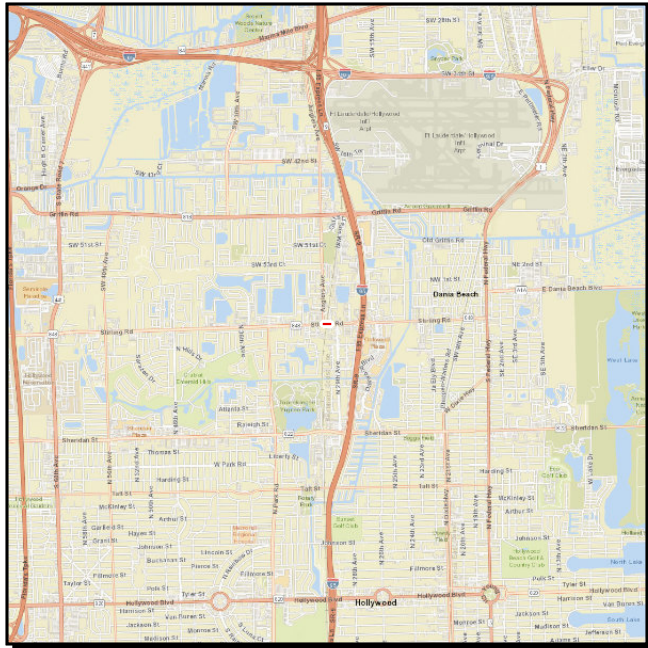
**Total Project Cost:** 1,328,255

**Project Description:**



**4514511 SR-848/STIRLING ROAD CROSSING RECONSTRUCTION**

**Non-SIS**



**Work Summary:** RAIL SAFETY PROJECT **From:**

**To:**

**Lead Agency:** FDOT 0

**MTP Pg.:** 5-34

Phase	Fund Source	2024	2025	2026	2027	2028	Total
RRU	DDR	296,179	0	0	0	0	296,179
<b>Total</b>		<b>296,179</b>	<b>0</b>	<b>0</b>	<b>0</b>	<b>0</b>	<b>296,179</b>

**Prior Year Cost:** 400,000

**Future Year Cost:**

**Total Project Cost:** 696,179

**Project Description:**

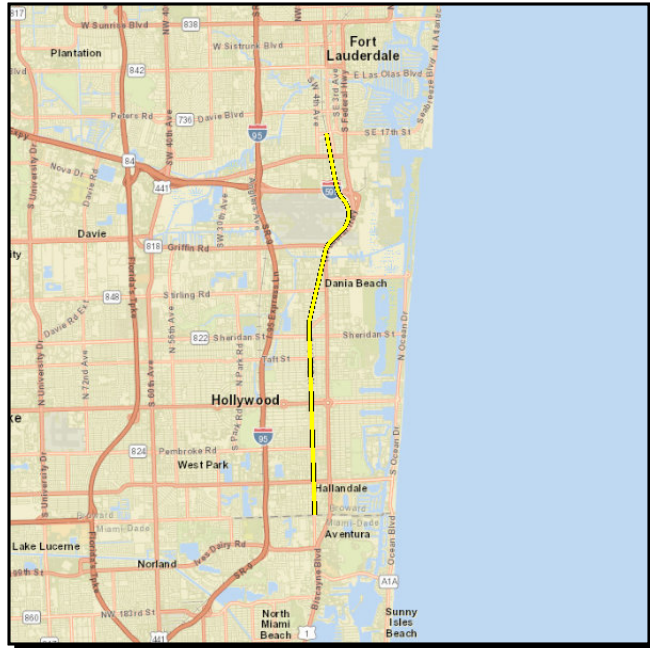
---

**Section 6 - FLP: TRANSIT**

---

**4522401 BROWARD COMMUTER RAIL (BCR) SOUTH**

**Non-SIS**



**Work Summary:** URBAN CORRIDOR IMPROVEMENTS  
**From:**  
**To:**  
**Lead Agency:** BROWARD COUNTY 0  
**MTP Pg.:** 5-29

Phase	Fund Source	2024	2025	2026	2027	2028	Total
CAP	LF	74,250,000	0	0	0	0	<b>74,250,000</b>
CAP	NSTP	0	6,960,000	7,050,800	7,050,800	21,300,800	<b>42,362,400</b>
CAP	NSWR	0	8,040,000	7,949,200	7,949,200	7,949,200	<b>31,887,600</b>
CAP	FTA	0	30,000,000	30,000,000	30,000,000	58,500,000	<b>148,500,000</b>
<b>Total</b>		<b>74,250,000</b>	<b>45,000,000</b>	<b>45,000,000</b>	<b>45,000,000</b>	<b>87,750,000</b>	<b>297,000,000</b>

**Prior Year Cost:**

**Future Year Cost:**

**Total Project Cost:** 297,000,000

**Project Description:** FTA funds shown on the project are contingent on securing FTA Small Starts Grant. Based on Title 23 CFR 450.326 (j), the FTA funding is displayed for illustrative purposes only. LF funds were approved at the June 13, 2023 Broward County Commission Regular Meeting (Item 18).

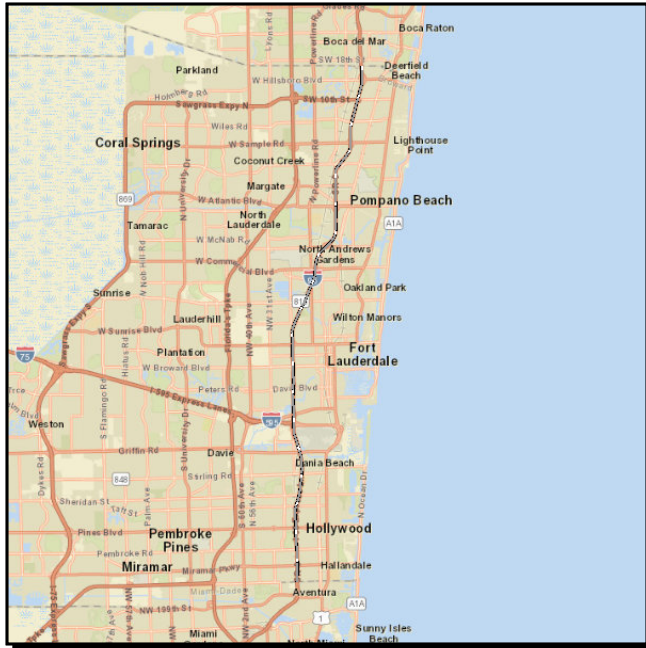
---

**Section 7 - MISCELLANEOUS**

---

**4402323 I-95/MOT/ENHANCED OPERATIONS IN BROWARD & PALM BEACH**

**Non-SIS**



**Work Summary:** OPERATING/ADMIN. ASSISTANCE

**From:**

**To:**

**Lead Agency:** Responsible Agency Not Available

0

**MTP Pg.:** 5-36

Phase	Fund Source	2024	2025	2026	2027	2028	Total
OPS	DDR	0	0	0	170,000	170,000	340,000
<b>Total</b>		<b>0</b>	<b>0</b>	<b>0</b>	<b>170,000</b>	<b>170,000</b>	<b>340,000</b>

**Prior Year Cost:**

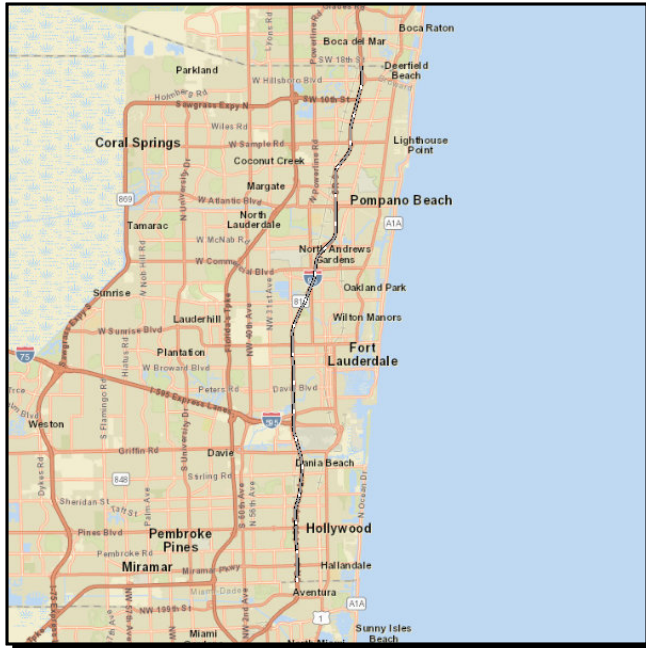
**Future Year Cost:**

**Total Project Cost:** 340,000

**Project Description:**

**4402322 I-95/MOT/ENHANCED OPERATIONS IN BROWARD & PALM BEACH**

**Non-SIS**



**Work Summary:** OPERATING/ADMIN. ASSISTANCE

**From:**

**To:**

**Lead Agency:** Responsible Agency Not Available

0

**MTP Pg.:** 5-36

Phase	Fund Source	2024	2025	2026	2027	2028	Total
OPS	DS	200,000	0	0	200,000	200,000	600,000
OPS	DDR	0	200,000	200,000	0	0	400,000
<b>Total</b>		<b>200,000</b>	<b>200,000</b>	<b>200,000</b>	<b>200,000</b>	<b>200,000</b>	<b>1,000,000</b>

**Prior Year Cost:** 370,000

**Future Year Cost:**

**Total Project Cost:** 1,370,000

**Project Description:** HOV ENFORCEMENT

**2314824 I-95/MOT/ENHANCED OPERATIONS IN BROWARD & PALM BEACH**

**Non-SIS**



**Work Summary:** SERVICE PATROL/FHP **From:**  
**To:**  
**Lead Agency:** Responsible Agency Not Available **0**  
**MTP Pg.:** 5-36

Phase	Fund Source	2024	2025	2026	2027	2028	Total
OPS	TOBG	377,918	377,918	377,918	0	0	1,133,754
OPS	TOBD	377,918	377,918	377,918	0	0	1,133,754
<b>Total</b>		<b>755,836</b>	<b>755,836</b>	<b>755,836</b>	<b>0</b>	<b>0</b>	<b>2,267,508</b>

**Prior Year Cost:** 1,511,699

**Future Year Cost:**

**Total Project Cost:** 3,779,207

**Project Description:** EXEMPT CONTRACT FOR FHP EXPRESS LANES ENFORCEMENT

**2314825 I-95/MOT/ENHANCED OPERATIONS IN BROWARD & PALM BEACH**

**Non-SIS**



**Work Summary:** SERVICE PATROL/FHP **From:**  
**To:**  
**Lead Agency:** Responsible Agency Not Available **0**  
**MTP Pg.:** 5-36

Phase	Fund Source	2024	2025	2026	2027	2028	Total
OPS	TOBG	0	0	0	377,918	377,918	755,836
OPS	TOBD	0	0	0	377,918	377,918	755,836
<b>Total</b>		<b>0</b>	<b>0</b>	<b>0</b>	<b>755,836</b>	<b>755,836</b>	<b>1,511,672</b>

**Prior Year Cost:**

**Future Year Cost:**

**Total Project Cost:** 1,511,672

**Project Description:** EXEMPT CONTRACT FOR FHP EXPRESS LANES ENFORCEMENT