

TRANSPORTATION IMPROVEMENT PROGRAM

FY 2022-2026



Municipal Reports

Weston

Approved 7/8/2021

Steps to download the most recent Municipal TIP Report:

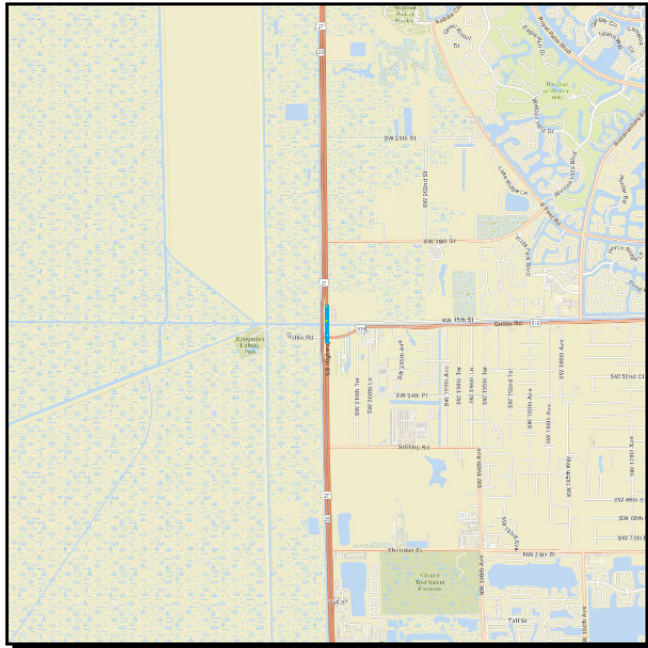
- Step 1: **Visit** <http://browarddev.dtstiptool.com/index.pl>
- Step 2: **Click** the tab titled “Database Search”
- Step 3: Next to the “Municipality” search feature, **click** on the dropdown icon to scroll and **select** the municipality of your choice.
- Step 4: Once the desired municipality is selected, the table below will filter projects to display only those that are within the municipal boundary. **Click** the “Get Report” button above the table.
- Step 5: A window will appear on your screen where you are presented options on how you would like the information displayed. **Read** through the options and **select** the one of your choice.
- Step 6: **Unselect** “Cover Page”
- Step 7: **Click** the “Generate Report” button on the bottom right of the window.
- Step 8: A new button will appear on the window, titled “Download Report”. **Click** this and you will be directed to a new tab with a downloadable PDF of your customized report.
- Step 9: **Enjoy!**

For questions please contact Christopher Restrepo at restrepoc@browardmpo.org or (954) 876-0061.

Section 1 - HIGHWAYS

4417951 SR-25/US-27 FROM GRIFFIN ROAD TO TRUCK STOP

Non-SIS



Work Summary: LIGHTING

From:

To:

Lead Agency: FDOT

Length: 0.489

MTP Pg.: 5-3

Phase	Fund Source	2022	2023	2024	2025	2026	Total
CST	ACSS	548,348	0	0	0	0	548,348
CST	DIH	40,164	0	0	0	0	40,164
CST	SA	1,402	0	0	0	0	1,402
CST	DDR	230,713	0	0	0	0	230,713
Total		820,627	0	0	0	0	820,627

Prior Year Cost: 126,134

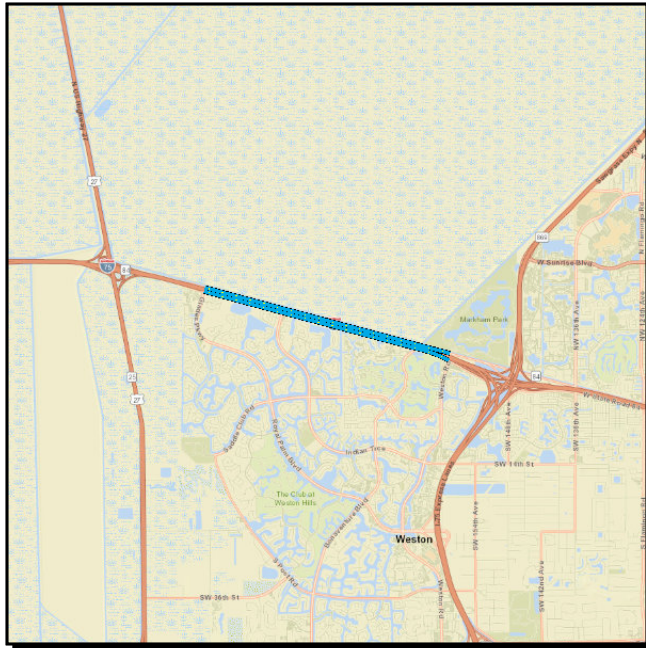
Future Year Cost:

Total Project Cost: 946,761

Project Description: NPV=\$1,445,275; B/C=5.0; UPGRADE LIGHTING AT THE US-27/GRIFFIN ROAD INTERSECTION AND EXTEND TO THE TRUCK STOP SHSP EMPHASIS AREA(S)- INTERSECTION CRASHES

4381171 SR-84 FROM GLADES PARKWAY TO WESTON ROAD

Non-SIS



Work Summary: BIKE LANE/SIDEWALK **From:**

To:

Lead Agency: FDOT

Length: 7.64

MTP Pg.: 5-3

Phase	Fund Source	2022	2023	2024	2025	2026	Total
CST	DIH	41,930	0	0	0	0	41,930
Total		41,930	0	0	0	0	41,930

Prior Year Cost: 7,617,083

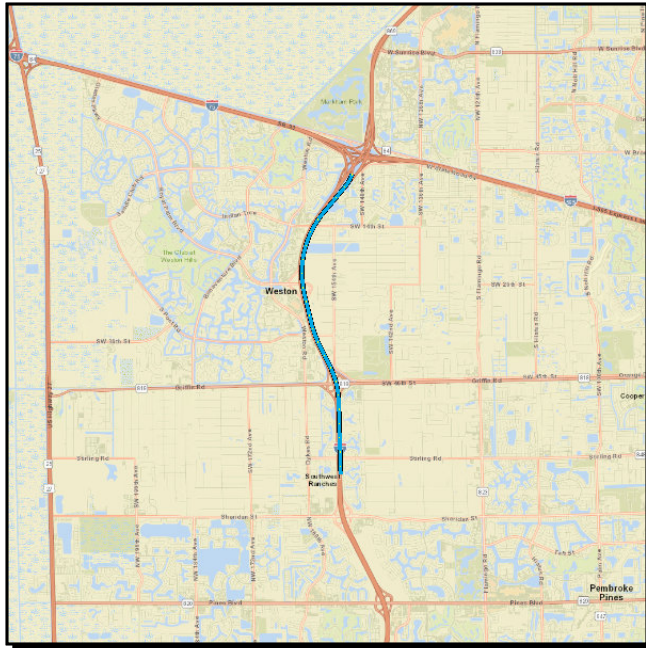
Future Year Cost:

Total Project Cost: 7,659,013

Project Description: 2015 MPO PRIORITY #3 BROWARD MPO CSLIP PROJECT SR-84 EASTBOUND AND WESTBOUND DIRECTION FDOT TO ADMINISTER PROJECT ON BEHALF OF CITY OF WESTON G/W 441668-1 52-02 UWHCA WITH CITY OF SUNRISE

4378322 SR-93/I-75 FROM SHERIDAN STREET TO SOUTH OF I-595

Non-SIS



Work Summary: RESURFACING

From:

To:

Lead Agency: FDOT

Length: 5.374

MTP Pg.: 5-3

Phase	Fund Source	2022	2023	2024	2025	2026	Total
CST	ACNP	69,749	0	0	0	0	69,749
Total		69,749	0	0	0	0	69,749

Prior Year Cost: 13,803,954

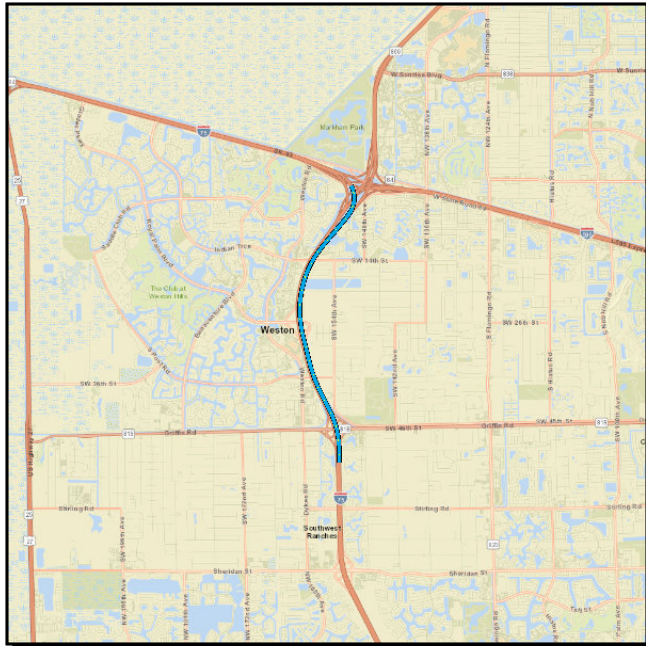
Future Year Cost:

Total Project Cost: 13,873,703

Project Description: SHSP EMPHASIS =7 AGGRESSIVE DRIVING; B/C RATIO & NPV =N/A APPROVED BY CO L. HOLLINGSWORTH 3/24/20

4344771 SR-93/I-75 FROM SOUTH OF GRIFFIN RD TO SOUTH OF I-75/I-595 INTERCHANGE

Non-SIS



Work Summary: LANDSCAPING

From:

To:

Lead Agency: FDOT

Length: 4.839

MTP Pg.: 5-3

Phase	Fund Source	2022	2023	2024	2025	2026	Total
PE	DIH	0	0	12,500	0	0	12,500
PE	DDR	0	0	598,140	0	0	598,140
CST	DIH	0	0	0	166,732	0	166,732
CST	DDR	0	0	0	4,205,340	0	4,205,340
Total		0	0	610,640	4,372,072	0	4,982,712

Prior Year Cost:

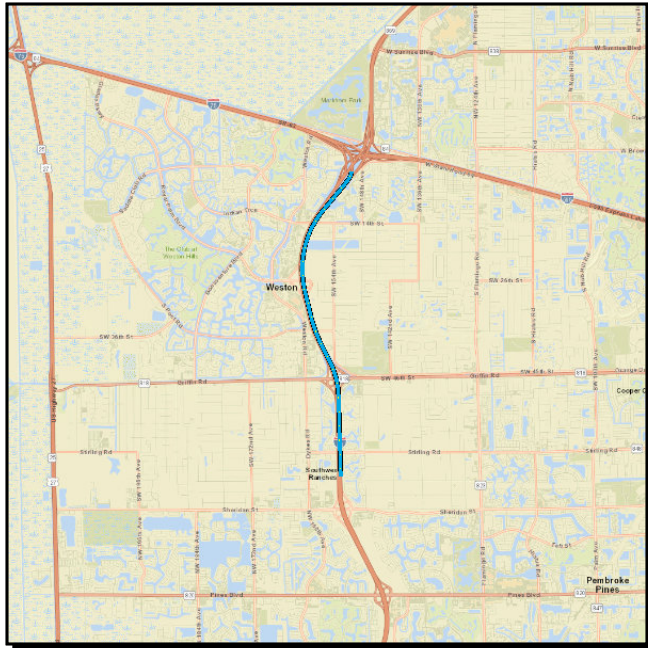
Future Year Cost:

Total Project Cost: 4,982,712

Project Description: BOLD LANDSCAPE ALSO INCLUDES GRIFFIN RD INTERCHANGE AND ROYAL PALM BLVD INTERCHANGE, AND INCLUDES NEW EB SR-84 SLIP RAMP LIMITS TO I-75 SB. COVERS LIMITS OF I-75 EXPRESS SEGMENTS B & E.

4413191 SR-93/I-75 FROM SR-823/SHERIDAN STREET TO SOUTH OF I-595

Non-SIS



Work Summary: LANDSCAPING

From:

To:

Lead Agency: FDOT

Length: 5.698

MTP Pg.: 5-3

Phase	Fund Source	2022	2023	2024	2025	2026	Total
PE	DIH	0	0	13,209	0	0	13,209
PE	DDR	0	0	295,262	0	0	295,262
CST	DIH	0	0	0	70,540	0	70,540
CST	DDR	0	0	0	1,966,640	0	1,966,640
Total		0	0	308,471	2,037,180	0	2,345,651

Prior Year Cost:

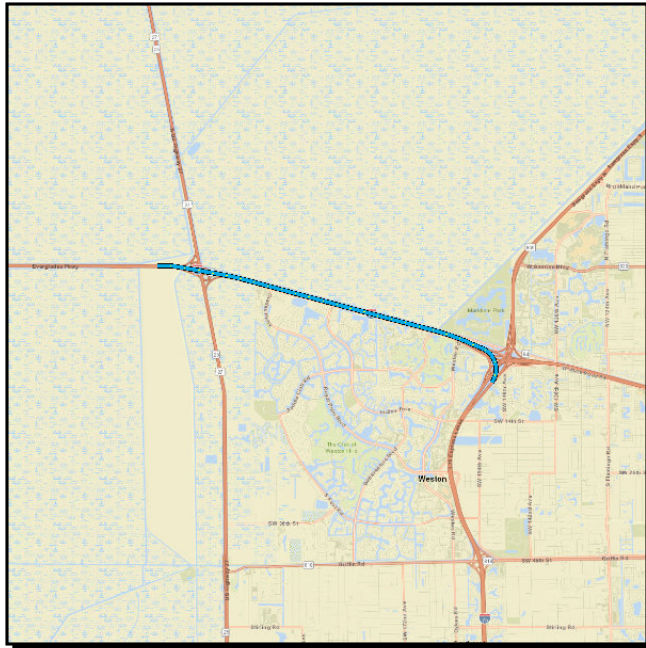
Future Year Cost:

Total Project Cost: 2,345,651

Project Description: STANDALONE INDEPENDENT PROJECT

4416681 SR-93/I-75 FROM WEST OF US-27 TO I-595

Non-SIS



Work Summary: RESURFACING

From:

To:

Lead Agency: FDOT

Length: 7.473

MTP Pg.: 5-3

Phase	Fund Source	2022	2023	2024	2025	2026	Total
CST	ACNP	88,603	0	0	0	0	88,603
Total		88,603	0	0	0	0	88,603

Prior Year Cost: 12,552,491

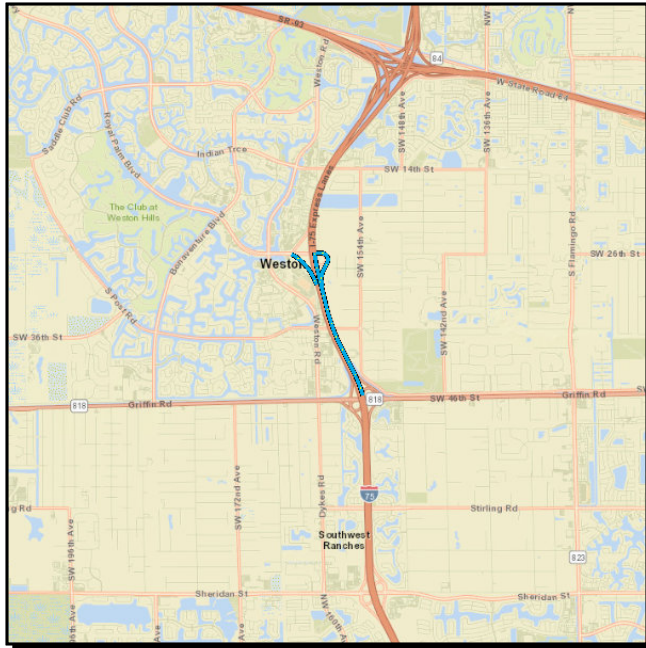
Future Year Cost:

Total Project Cost: 12,641,094

Project Description: G/W 438117-1 SHSP EMPHASIS =7 AGGRESSIVE DRIVING; B/C RATIO & NPV =N/A APPROVED BY CO L. HOLLINGSWORTH 3/24/20

4215486 SR-93/I-75 INTRCHNG @ROYAL PALM BLVD FR GRIFFIN RD TO ROYAL PALM BLVD

Non-SIS



Work Summary: ADD LANES & RECONSTRUCT

From:

To:

Lead Agency: FDOT

Length: 2.795

MTP Pg.: 5-5

Phase	Fund Source	2022	2023	2024	2025	2026	Total
CST	ACNP	0	0	0	13,375,933	0	13,375,933
Total		0	0	0	13,375,933	0	13,375,933

Prior Year Cost:

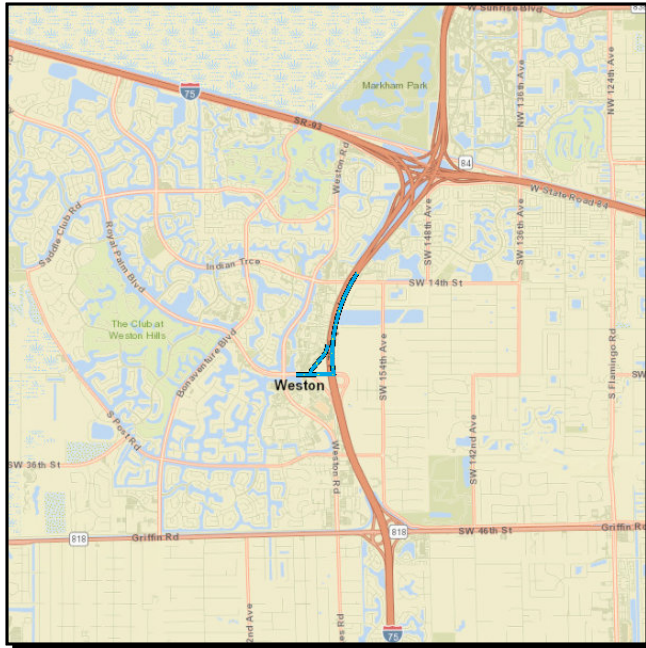
Future Year Cost:

Total Project Cost: 13,375,933

Project Description: ULTIMATE INTERCHANGE IMPROVEMENTS, PD&E STUDY UNDER 419343-1 INCLUDES BRIDGE #'S 860354 &860355, AUX LANES B/T GRIFFIN & ROYAL PALM, NB OFF RAMP; SB ON RAMP, LOCAL GOVERNMENT ADVANCEMENT APPROVED BY R. CONE ON 11/9/17 (SHIFTED FROM -1) LOCAL GOVT ADV APPD BY A.BLACKBURN ON 10-18-18 DESIGN ON 421548-1; G/W 421548-7

4215487 SR-93/I-75 INTRCHNG @ROYAL PALM BLVD FR S ROYAL PALM BLV TO S SW 14 ST

Non-SIS



Work Summary: ADD AUXILIARY LANE(S) From:

To:

Lead Agency: FDOT

Length: 1.961

MTP Pg.: 5-5

Phase	Fund Source	2022	2023	2024	2025	2026	Total
CST	ACNP	0	0	0	5,563,192	18,386	5,581,578
Total		0	0	0	5,563,192	18,386	5,581,578

Prior Year Cost:

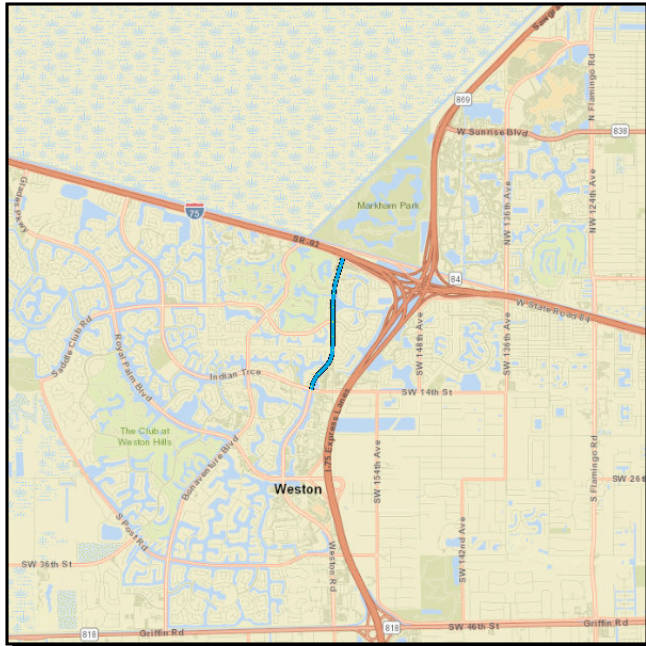
Future Year Cost:

Total Project Cost: 5,581,578

Project Description: ULTIMATE INTERCHANGE IMPROVEMENTS, PD&E STUDY UNDER 419343-1 INCLUDES; SB AUX LANE FROM ROYAL PALM TO INDIAN TRACE, SB OFF RAMP; CONSTRUCTION (PHASE-52) FUNDING ONLY, DESIGN ON 421548-1; G/W: 421548-6

4399941 WESTON RD FROM INDIAN TRACE BLVD TO SR-84

Non-SIS



Work Summary: BIKE LANE/SIDEWALK **From:**
To:
Lead Agency: FDOT **Length:** 1.608
MTP Pg.: 5-3

Phase	Fund Source	2022	2023	2024	2025	2026	Total
CST	TALT	14,074	0	0	0	0	14,074
CST	LF	19,818	0	0	0	0	19,818
CST	SU	2,751,086	0	0	0	0	2,751,086
CST	TALU	270,812	0	0	0	0	270,812
CST	SA	66,527	0	0	0	0	66,527
CST	ACSA	333,672	0	0	0	0	333,672
Total		3,455,989	0	0	0	0	3,455,989

Prior Year Cost: 999,393

Future Year Cost:

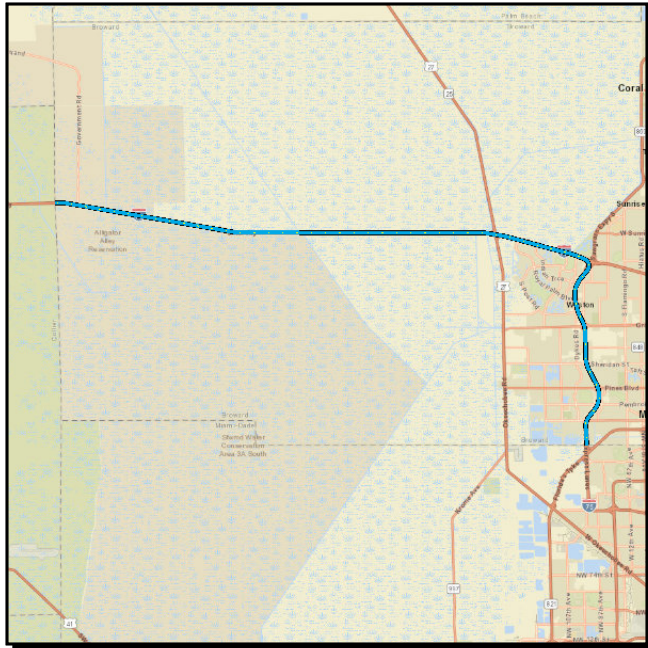
Total Project Cost: 4,455,382

Project Description: 2016 MPO CSLIP PRIORITY #7 FDOT IS DOING THE PROJECT ON BEHALF OF CITY OF WESTON

Section 9 - Maintenance

4085628 ASSET MANAGEMENT CON I-75 CORR/MP00 DADE CO ALACHUA/MARION CO LINE

Non-SIS



Work Summary: ROUTINE MAINTENANCE

From:

To:

Lead Agency: FDOT

0

MTP Pg.: 5-3

Phase	Fund Source	2022	2023	2024	2025	2026	Total
MNT	TM02	935,290	0	0	0	0	935,290
MNT	D	664,710	0	0	0	0	664,710
Total		1,600,000	0	0	0	0	1,600,000

Prior Year Cost: 11,057,618

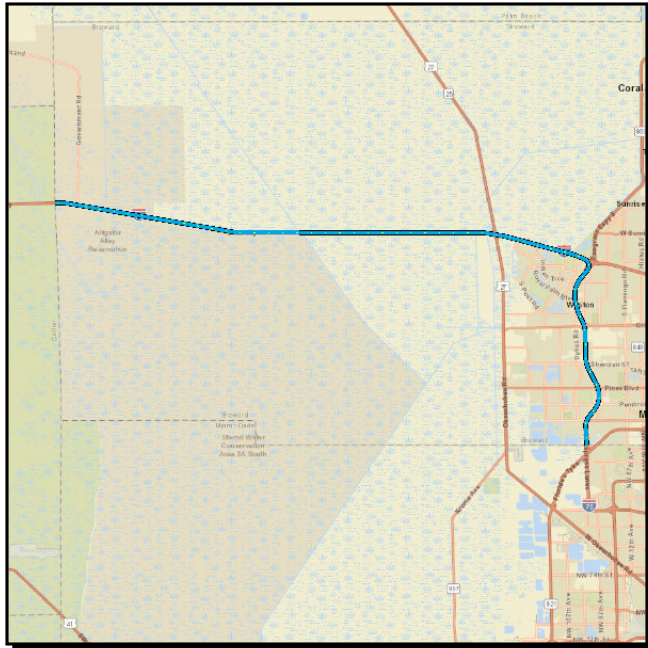
Future Year Cost:

Total Project Cost: 12,657,618

Project Description:

4419491 ASSET MANAGEMENT CON I-75 CORR/MP00 DADE CO ALACHUA/MARION CO LINE

Non-SIS



Work Summary: ROUTINE MAINTENANCE

From:

To:

Lead Agency: FDOT

0

MTP Pg.: 5-3

Phase	Fund Source	2022	2023	2024	2025	2026	Total
MNT	TM02	467,645	1,402,935	1,402,935	1,402,935	0	4,676,450
MNT	D	200,000	500,000	500,000	500,000	0	1,700,000
Total		667,645	1,902,935	1,902,935	1,902,935	0	6,376,450

Prior Year Cost:

Future Year Cost:

Total Project Cost: 6,376,450

Project Description: