

# TRANSPORTATION IMPROVEMENT PROGRAM

FY 2022-2026



**Municipal Reports**

**Tamarac**

Approved 7/8/2021



## Steps to download the most recent Municipal TIP Report:

- Step 1: **Visit** <http://browarddev.dtstiptool.com/index.pl>
- Step 2: **Click** the tab titled “Database Search”
- Step 3: Next to the “Municipality” search feature, **click** on the dropdown icon to scroll and **select** the municipality of your choice.
- Step 4: Once the desired municipality is selected, the table below will filter projects to display only those that are within the municipal boundary. **Click** the “Get Report” button above the table.
- Step 5: A window will appear on your screen where you are presented options on how you would like the information displayed. **Read** through the options and **select** the one of your choice.
- Step 6: **Unselect** “Cover Page”
- Step 7: **Click** the “Generate Report” button on the bottom right of the window.
- Step 8: A new button will appear on the window, titled “Download Report”. **Click** this and you will be directed to a new tab with a downloadable PDF of your customized report.
- Step 9: **Enjoy!**

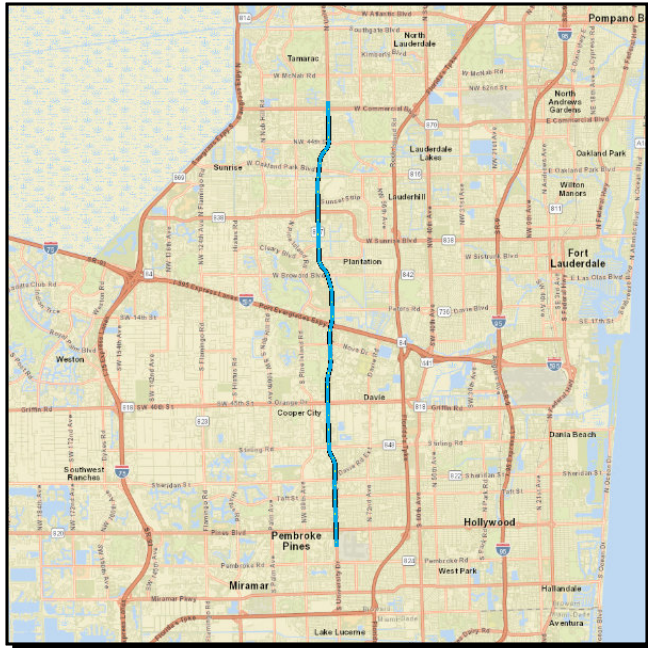
For questions please contact Christopher Restrepo at [restrepoc@browardmpo.org](mailto:restrepoc@browardmpo.org) or (954) 876-0061.

**Section 1 - HIGHWAYS**

---

**4469981 INTERSECTION LIGHTING RETROFIT IMPROVEMENT**

**Non-SIS**



**Work Summary:** LIGHTING

**From:**

**To:**

**Lead Agency:** FDOT

**Length:** 15.72

**MTP Pg.:** 5-36

Phase	Fund Source	2022	2023	2024	2025	2026	Total
RRU	ACSS	0	209,385	0	0	0	209,385
CST	ACSS	0	0	1,315,190	0	0	1,315,190
<b>Total</b>		<b>0</b>	<b>209,385</b>	<b>1,315,190</b>	<b>0</b>	<b>0</b>	<b>1,524,575</b>

**Prior Year Cost:** 721,000

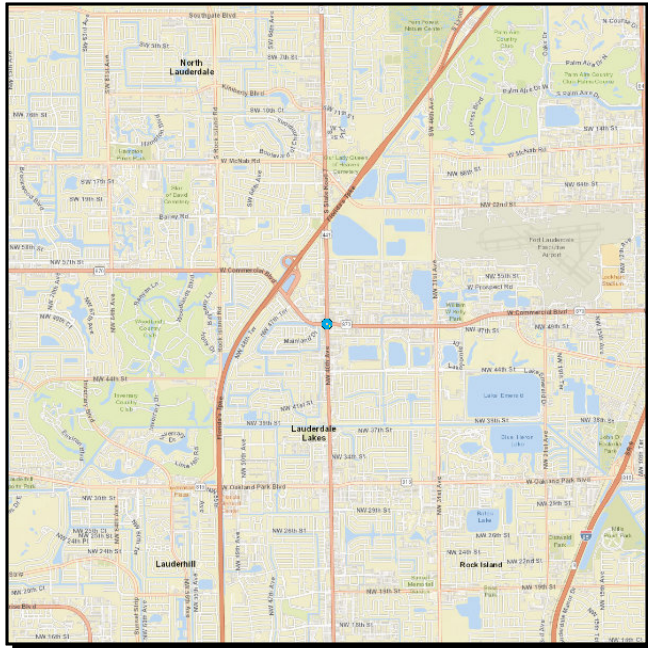
**Future Year Cost:**

**Total Project Cost:** 2,245,575

**Project Description:** VARIOUS LOCATIONS WITHIN CENTRAL BROWARD COUNTY

**4463801 SR-7/US-441 @ SR-870/COMMERCIAL BLVD**

**Non-SIS**



**Work Summary:** PD&E/EMO STUDY

**From:**

**To:**

**Lead Agency:** FDOT

**Length:** 0.507

**MTP Pg.:** 5-17

Phase	Fund Source	2022	2023	2024	2025	2026	Total
PDE	DDR	0	0	0	600,000	2,000,000	2,600,000
<b>Total</b>		<b>0</b>	<b>0</b>	<b>0</b>	<b>600,000</b>	<b>2,000,000</b>	<b>2,600,000</b>

**Prior Year Cost:**

**Future Year Cost:**

**Total Project Cost:** 2,600,000

**Project Description:** 2021 MPO PRIORITY# 8 IS R/W NEEDED

**4438451 SR-7/US-441 FROM SR-870/COMMERCIAL BLVD TO BAILEY RD/NW 62 ST**

**Non-SIS**



**Work Summary:** RESURFACING  
**From:**  
**To:**  
**Lead Agency:** FDOT  
**Length:** 1.005  
**MTP Pg.:** 5-3

Phase	Fund Source	2022	2023	2024	2025	2026	Total
CST	ACSS	54,404	0	0	0	0	<b>54,404</b>
CST	DIH	62,015	0	0	0	0	<b>62,015</b>
CST	DDR	2,125,568	0	0	0	0	<b>2,125,568</b>
<b>Total</b>		<b>2,241,987</b>	<b>0</b>	<b>0</b>	<b>0</b>	<b>0</b>	<b>2,241,987</b>

**Prior Year Cost:** 390,615

**Future Year Cost:**

**Total Project Cost:** 2,632,602

**Project Description:** ANTICIPATED NPV=\$833,563;B/C=3.8;INSTALL (23) NEW FDOT (THAT AVOID UTILITY CONFLICTS) WITH 130-WATT LED LUMINAIRES MOUNTED AT A HEIGHT OF 35 FEET; RETROFIT (19) EXISTING HPS COBRA HEAD LIGHT POLES WITH NEW LED 177-WATT LUMINAIRES ON THE WEST SIDE. PROJECT COMBINED WITH DROPPED 443993-1 (RRR)

**4295762 SR-7/US-441 TRANSIT CORRIDOR IMPROVEMENTS GROUP/PRIORITY 1**

**Non-SIS**



**Work Summary:** BIKE LANE/SIDEWALK **From:**  
**To:**  
**Lead Agency:** FDOT **Length:** 21.571  
**MTP Pg.:** 5-3

Phase	Fund Source	2022	2023	2024	2025	2026	Total
RRU	DDR	10,000	0	0	0	0	10,000
PE	DDR	50,000	0	0	0	0	50,000
CST	LF	22,777	0	0	0	0	22,777
CST	GFSU	2,245,326	0	0	0	0	2,245,326
CST	DS	42,066	0	0	0	0	42,066
CST	DIH	68,085	0	0	0	0	68,085
CST	DDR	2,521,246	0	0	0	0	2,521,246
<b>Total</b>		<b>4,959,500</b>	<b>0</b>	<b>0</b>	<b>0</b>	<b>0</b>	<b>4,959,500</b>

**Prior Year Cost:** 1,148,414

**Future Year Cost:**

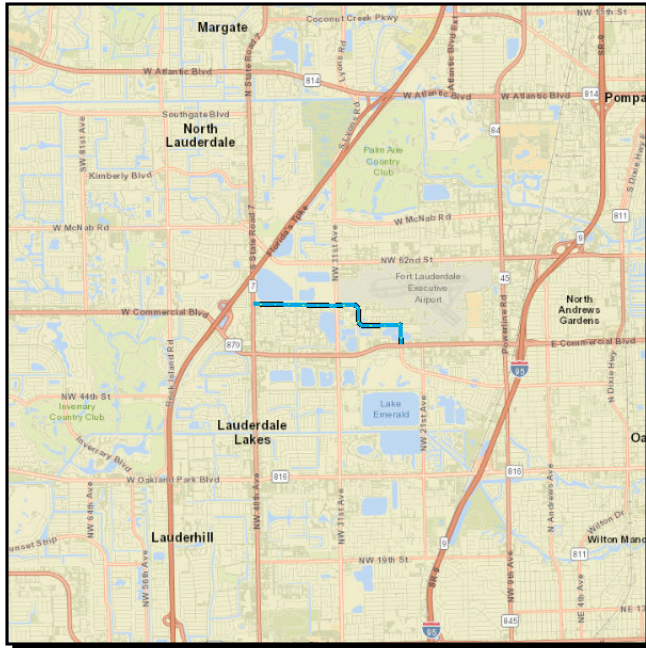
**Total Project Cost:** 6,107,914

**Project Description:** 2019 MPO PRIORITY #6 BASED ON MULTIMODAL IMPROVEMENT CORRIDOR STUDY ON 429576-1; CONSTRUCT SIDEWALK IMPROVEMENTS ON SR-7/US-441 FROM BROWARD M/D COUNTY LINE TO NORTH OF SAMPLE RD AND SR-858/HALLANDALE BEACH BLVD FROM EDMUND RD TO SW 58TH AVE; SEE WP45\*\* RD AND BIKE LANE IMPROVEMENTS FROM SOUTHGATE BLVD TO CYPRESS CREEK CANAL BRIDGE AND SR-858/HALLANDALE BEACH BLVD FROM EDMUND RD TO SW 58TH AVE PV=\$1,543,746; B/C RATIO=6.6; SHSP EMPHASIS AREA = 2 INTERSECTION LIGHTING RETROFIT SAFETY INCLUDES THE FOLLOWING INTERSECTIONS ALONG SR-7: PEMBROKE RD, DAVIE BLVD NW 24 ST, NW 34 ST, NW 37 ST, NW 41 ST, NW 44 ST, HEADWAY OFFICE PARK



**4295764 SR-7/US-441 TRANSIT CORRIDOR IMPROVEMENTS GROUP/PRIORITY 4**

**Non-SIS**



**Work Summary:** BIKE LANE/SIDEWALK **From:**  
**To:**  
**Lead Agency:** FDOT **Length:** 2.182  
**MTP Pg.:** 5-3

Phase	Fund Source	2022	2023	2024	2025	2026	Total
CST	SU	4,557,544	18,161	0	0	0	<b>4,575,705</b>
CST	SA	953,200	0	0	0	0	<b>953,200</b>
CST	ACSA	145,380	0	0	0	0	<b>145,380</b>
RRU	SU	0	25,000	0	0	0	<b>25,000</b>
<b>Total</b>		<b>5,656,124</b>	<b>43,161</b>	<b>0</b>	<b>0</b>	<b>0</b>	<b>5,699,285</b>

**Prior Year Cost:** 1,249,242

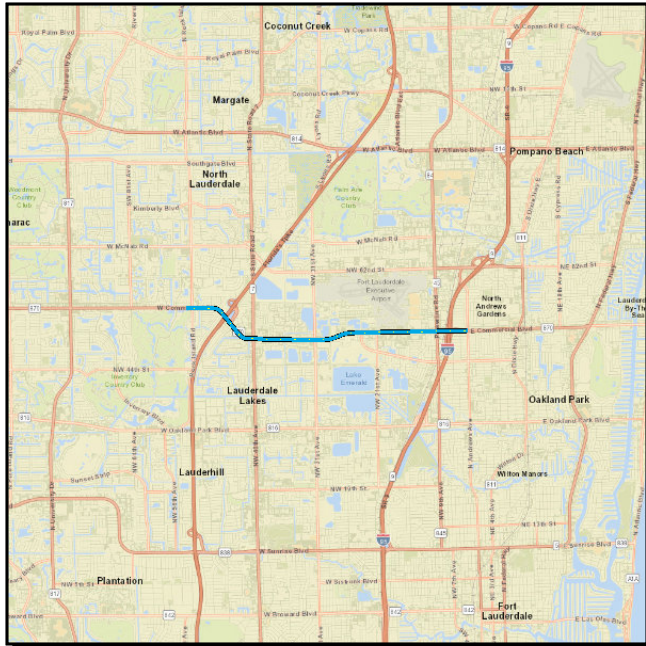
**Future Year Cost:**

**Total Project Cost:** 6,948,527

**Project Description:** 2019 MPO PRIORITY #6 SR-7/US-441, TRANSIT CORRIDOR; OFF-SYSTEM ROADWAYS IMPROVEMENTS BASED ON SR-7 MULTIMODAL IMPROVMENTS CORRIDOR STUDY UNDER 429576-1 PLANNING PERFORMED UNDER 429576-1 WEST PROSPECT RD FROM SR-7 TO SR-870/COMMERICAL BLVD

**4419442 SR-870/COMMERCIAL BLVD FROM ROCK ISLAND ROAD TO ANDREWS AVENUE**

**Non-SIS**



**Work Summary:** TRAFFIC OPS IMPROVEMENT

**From:**

**To:**

**Lead Agency:** FDOT

**Length:** 4.851

**MTP Pg.:** 5-3

Phase	Fund Source	2022	2023	2024	2025	2026	Total
PE	DIH	13,563	13,563	0	0	0	27,126
PE	ACSS	287,222	0	0	0	0	287,222
CST	ACSS	0	0	1,967,687	0	0	1,967,687
CST	SA	0	0	69,125	0	0	69,125
<b>Total</b>		<b>300,785</b>	<b>13,563</b>	<b>2,036,812</b>	<b>0</b>	<b>0</b>	<b>2,351,160</b>

**Prior Year Cost:**

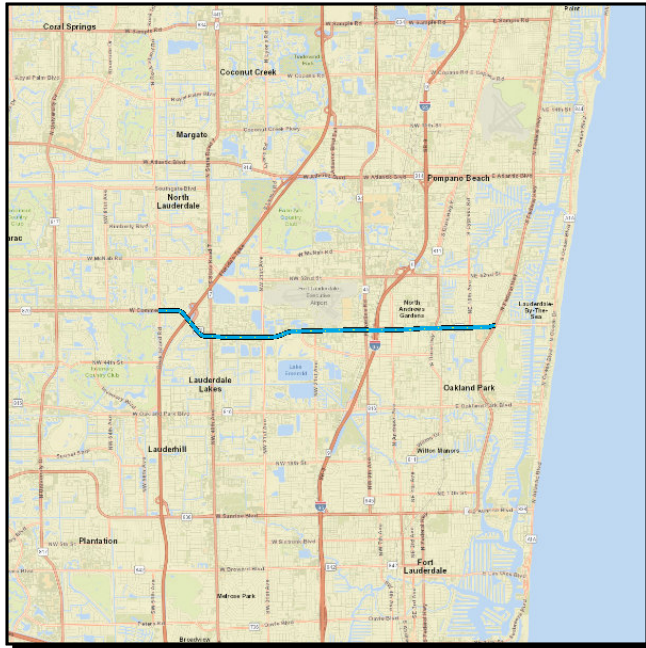
**Future Year Cost:**

**Total Project Cost:** 2,351,160

**Project Description:** ANTICIPATED NPV=\$16,463,201; B/C=10.3 DEPLOY ADAPTIVE TRAFFIC CONTROL SYSTEM (ATCS) G/W: 441944-1 & 446182-1 2019 MPO PRIORITY #16/TSM&O

**4419441 SR-870/COMMERCIAL BLVD FROM ROCK ISLAND ROAD TO SR-5/US-1**

**Non-SIS**



**Work Summary:** ATMS - ARTERIAL TRAFFIC MGMT

**From:**

**To:**

**Lead Agency:** FDOT

**Length:** 6.778

**MTP Pg.:** 5-3

Phase	Fund Source	2022	2023	2024	2025	2026	Total
PE	DITS	675,000	0	0	0	0	<b>675,000</b>
CST	LF	0	0	782,970	0	0	<b>782,970</b>
CST	DIH	0	0	141,200	0	0	<b>141,200</b>
CST	DDR	0	0	2,613,457	0	0	<b>2,613,457</b>
<b>Total</b>		<b>675,000</b>	<b>0</b>	<b>3,537,627</b>	<b>0</b>	<b>0</b>	<b>4,212,627</b>

**Prior Year Cost:**

**Future Year Cost:**

**Total Project Cost:** 4,212,627

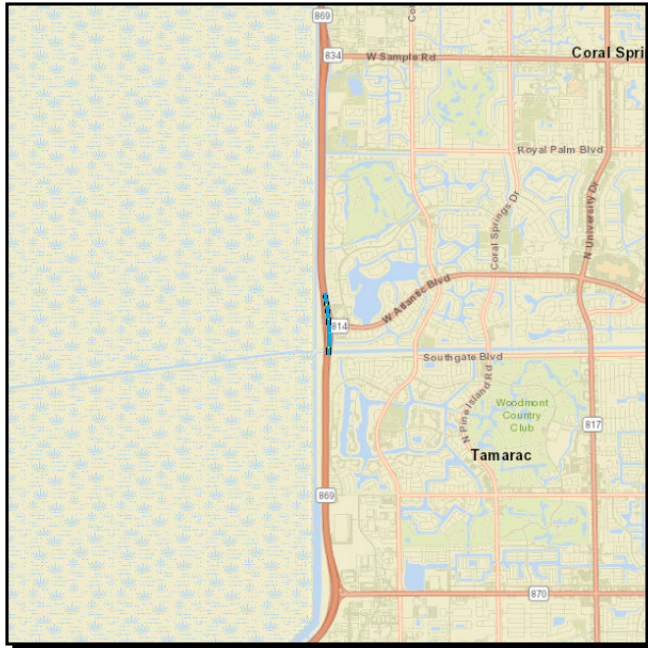
**Project Description:** INSTALL ADAPTIVE TRAFFIC CONTROL SYSTEM AND ATMS G/W: 441944-2 & 446182-1 2019 MPO PRIORITY #16/TSM&O 52-02:LFA W/BROWARD COUNTY FOR BLUETOOTH DEVICES AND ATSPM (AUTOMATED TRAFFIC SIGNAL PERFORMANCE MEASURES) - SURTAX

**Section 2 - TURNPIKE**

---

**4439561 ATLANTIC BLVD INTCHNG IMPROVEMENTS (SAWGRASS XWAY MP 8)**

**Non-SIS**



**Work Summary:** INTERCHANGE IMPROVEMENT

**From:**

**To:**

**Lead Agency:** FDOT

**Length:** 0.65

**MTP Pg.:** 5-4

Phase	Fund Source	2022	2023	2024	2025	2026	Total
CST	PKYI	1,136,977	30,000	0	0	0	<b>1,166,977</b>
CST	PKBD	51,009,182	0	0	0	0	<b>51,009,182</b>
ENV	PKYI	200,000	0	0	0	0	<b>200,000</b>
RRU	PKYI	35,000	0	0	0	0	<b>35,000</b>
<b>Total</b>		<b>52,381,159</b>	<b>30,000</b>	<b>0</b>	<b>0</b>	<b>0</b>	<b>52,411,159</b>

**Prior Year Cost:** 2,001,360

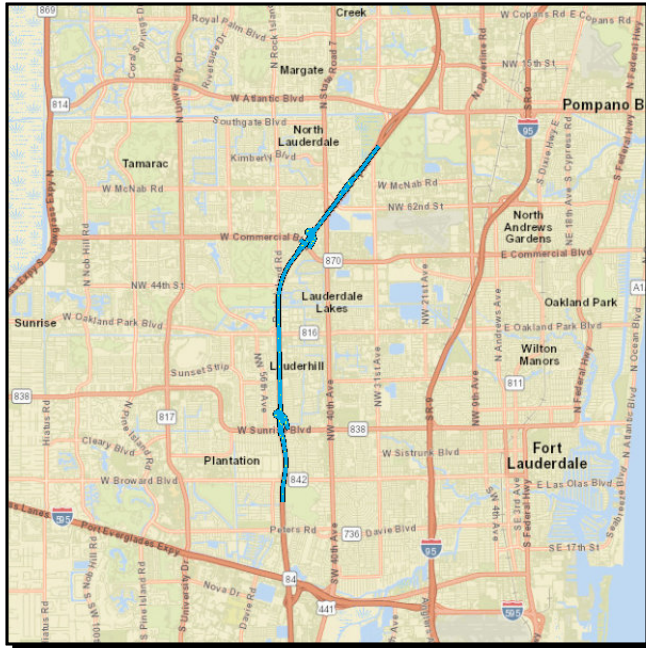
**Future Year Cost:**

**Total Project Cost:** 54,412,519

**Project Description:**

**4420611 RESURFACE TPK MAINLINE IN BROWARD CNTY (MP 57.3 - 65.2)**

**Non-SIS**



**Work Summary:** RESURFACING

**From:**

**To:**

**Lead Agency:** FDOT

**Length:** 13.839

**MTP Pg.:** 5-3

Phase	Fund Source	2022	2023	2024	2025	2026	Total
CST	PKYR	6,033	24,131,665	0	0	0	24,137,698
ENV	PKYI	50,000	0	0	0	0	50,000
<b>Total</b>		<b>56,033</b>	<b>24,131,665</b>	<b>0</b>	<b>0</b>	<b>0</b>	<b>24,187,698</b>

**Prior Year Cost:** 1,763,766

**Future Year Cost:**

**Total Project Cost:** 25,951,464

**Project Description:**

**4420612 SAFETY IMPROVEMENTS FOR TPK MAINLINE IN BROWARD CNTY (MP 57.3 - 65.2)**

**Non-SIS**



**Work Summary:** SAFETY PROJECT

**From:**

**To:**

**Lead Agency:** FDOT

**Length:** 8.031

**MTP Pg.:** 5-3

Phase	Fund Source	2022	2023	2024	2025	2026	Total
CST	PKYR	0	1,595,753	0	0	0	1,595,753
<b>Total</b>		<b>0</b>	<b>1,595,753</b>	<b>0</b>	<b>0</b>	<b>0</b>	<b>1,595,753</b>

**Prior Year Cost:** 466,046

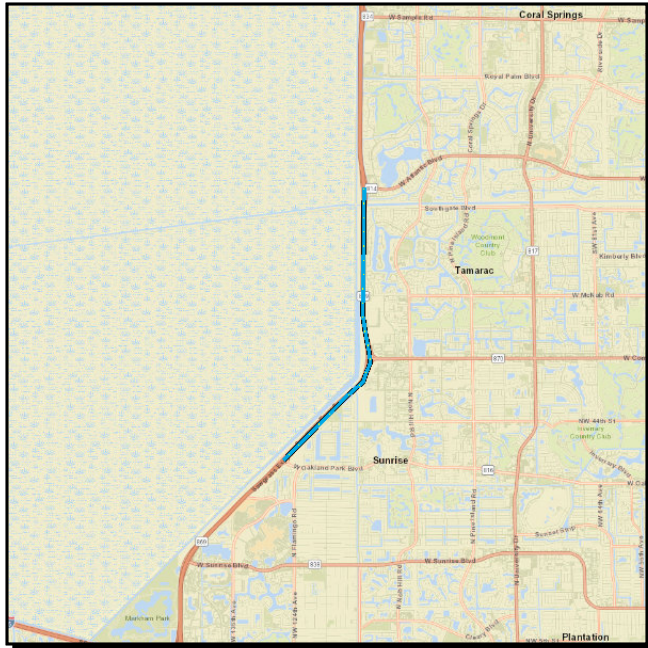
**Future Year Cost:**

**Total Project Cost:** 2,061,799

**Project Description:** Limits: From south of Broward Blvd to south of the Pompano Beach Service Plaza

**4371556 WIDEN SAWGRASS (SR869) OAKLAND PARK BLVD TO ATLANTIC BLVD (MP 4.1-6.6)**

**Non-SIS**



**Work Summary:** ADD LANES & RECONSTRUCT

**From:**

**To:**

**Lead Agency:** FDOT

**Length:** 2.5

**MTP Pg.:** 1-7

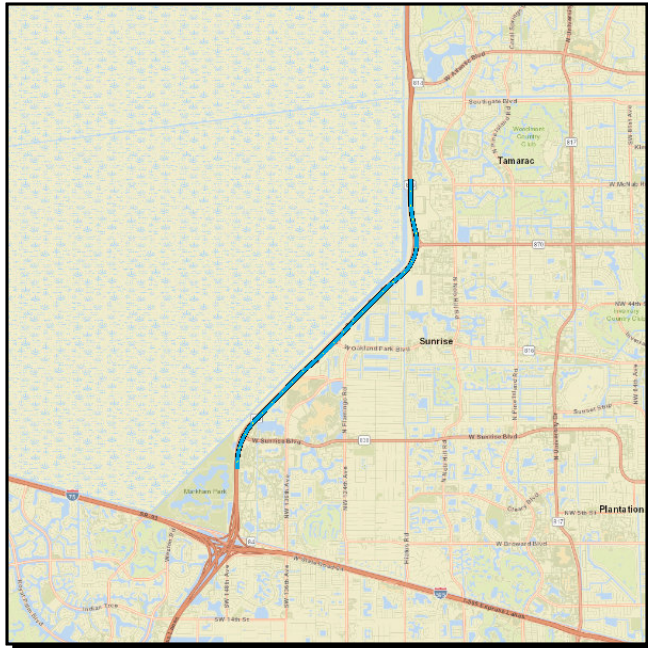
Phase	Fund Source	2022	2023	2024	2025	2026	Total
ROW	PKYI	0	0	700,000	641,249	0	<b>1,341,249</b>
CST	PKYI	0	0	0	11,150	0	<b>11,150</b>
RRU	PKBD	0	0	0	635,000	0	<b>635,000</b>
ENV	PKYI	0	0	0	50,000	0	<b>50,000</b>
CST	PKBD	0	0	0	0	67,488,414	<b>67,488,414</b>
<b>Total</b>		<b>0</b>	<b>0</b>	<b>700,000</b>	<b>1,337,399</b>	<b>67,488,414</b>	<b>69,525,813</b>

**Prior Year Cost:** 1,500  
**Future Year Cost:**  
**Total Project Cost:** 69,527,313  
**Project Description:**



**4371551 WIDEN SAWGRASS(SR869) SUNRISE BLVD TO OAKLAND PARK(MP0.5-4.1)(6TO10LN)**

**Non-SIS**



**Work Summary:** ADD LANES & RECONSTRUCT

**From:**

**To:**

**Lead Agency:** FDOT

**Length:** 3.6

**MTP Pg.:** 5-6

Phase	Fund Source	2022	2023	2024	2025	2026	Total
PE	PKLF	4,000,000	0	0	0	0	<b>4,000,000</b>
ROW	PKYI	0	0	12,186,000	10,216,748	0	<b>22,402,748</b>
PE	PKYI	0	0	1,290,000	0	0	<b>1,290,000</b>
CST	PKBD	0	0	0	170,577,426	0	<b>170,577,426</b>
ENV	PKYI	0	0	0	300,000	0	<b>300,000</b>
CST	PKLF	0	0	0	15,833,000	0	<b>15,833,000</b>
<b>Total</b>		<b>4,000,000</b>	<b>0</b>	<b>13,476,000</b>	<b>196,927,174</b>	<b>0</b>	<b>214,403,174</b>

**Prior Year Cost:** 28,396,086  
**Future Year Cost:** 7,365,000  
**Total Project Cost:** 250,164,260  
**Project Description:**

---

**Section 9 - Maintenance**

---

**4367295 HIGHWAY LIGHTING - SAWGRASS XWAY (SR 869)**

**Non-SIS**



**Work Summary:** LIGHTING

**From:**

**To:**

**Lead Agency:** FDOT

0

**MTP Pg.:** 5-3

Phase	Fund Source	2022	2023	2024	2025	2026	Total
MNT	PKM1	160,000	160,000	160,000	160,000	160,000	800,000
<b>Total</b>		<b>160,000</b>	<b>160,000</b>	<b>160,000</b>	<b>160,000</b>	<b>160,000</b>	<b>800,000</b>

**Prior Year Cost:** 915,327

**Future Year Cost:**

**Total Project Cost:** 1,715,327

**Project Description:**