

# TRANSPORTATION IMPROVEMENT PROGRAM

FY 2022-2026



**Municipal Reports**

**Wilton Manors**

Approved 7/8/2021

For complaints, questions or concerns about civil rights or nondiscrimination; or for special requests under the Americans with Disabilities Act, please contact: Hannah Bourgeois, Public Outreach Officer/Title VI Coordinator at (954) 876-0053 or [bourgeois@browardmpo.org](mailto:bourgeois@browardmpo.org)

# Transportation Improvement Program Overview

The Broward Metropolitan Planning Organization (MPO)'s Transportation Improvement Program (TIP) is a five-year program that prioritizes and documents the funding of transportation improvement projects the region expects to build over the next five years. The projects include reconstruction, maintenance, and operation of major highways, arterials, and intersections; maintenance and expansion of the public transit, aviation, and port systems; construction for bicycle paths, and improvements for pedestrians within the Broward region.

The Broward MPO updates the TIP annually and the MPO Board approves the TIP in July every year. The most recently approved TIP by the Board is the FY 2022-2026 TIP. The full TIP document is available at the link <https://browardmpo.org/core-products/transportation-improvement-program-tip>.


To help municipal partners review and monitor projects in the TIP falling in their jurisdiction, the Broward MPO has extracted a list of projects for each municipality from the FY 2022-2026 TIP. The list presented includes projects that fall in this municipal boundary but exclude county-wide and state-wide projects. The chart to the right illustrates how project information is organized.

## How to Read the Broward MPO's TIP Pages

Broward MPO Transportation Improvement Program - FY 2022 - 2026

4399901
CITY OF OAKLAND PARK SIDEWALKS - VARIOUS LOCATIONS
A

Non-SIS



E

**Work Summary:** SIDEWALK      **From:**

**Lead Agency:** FDOT      **To:**

**Length:** 5.641      **B**

**MTP Pg.:** 5-3

Phase	Fund Source	2022	2023	2024	2025	2026	Total
CST	TALT	41,941	0	0	0	0	41,941
CST	SU	2,458,145	0	0	0	0	2,458,145
CST	TALU	184,683	0	0	0	0	184,683
CST	SA	101,183	0	0	0	0	101,183
CST	ACSA	211,597	0	0	0	0	211,597
<b>Total</b>		<b>2,997,549</b>	<b>0</b>	<b>0</b>	<b>0</b>	<b>0</b>	<b>2,997,549</b>

C

**Prior Year Cost:** 987,491

**Future Year Cost:**

**Total Project Cost:** 3,985,040

**Project Description:** 2016 MPO CSLIP PRIORITY #1 FDOT IS DOING THE PROJECT ON BEHALF OF CITY OF OAKLAND PARK SEE WP45 FOR ADDITIONAL DETAILS ROADWAYS INCLUDE: NE 2ND AVE, RIGHT; NE 35TH CT, COMPOSITE; NE 35TH CT, COMPOSITE; NE 35TH ST, COMPOSITE; NE 35TH ST, COMPOSITE; NE 35TH CT, LEFT; NE 34TH ST, LEFT; NE 33RD ST, COMPOSITE; NE 32ND ST, COMPOSITE; NE 32ND ST, COMPOSITE; NE 35TH ST, COMPOSITE; NE 35TH ST, COMPOSITE; NE 35TH ST, COMPOSITE; NE 37TH ST, COMPOSITE; NE 36TH ST, COMPOSITE; NE 36TH ST, COMPOSITE; NE 33RD ST LEFT; NE 33RD ST, COMPOSITE; NE 8TH AVE, LEFT; NE 10TH AVE, LEFT; NE 10TH AVE, COMPOSITE; NE 32ND ST, COMPOSITE; NE 32ND ST, COMPOSITE; NE 11TH AVE, COMPOSITE

D

2022-26 TIP (4-5-21)

- A **Project Identification**  
 Project Number (FM#)  
 Project Name
- B **Project Characteristics**  
 Work Summary  
 Lead Agency  
 Limits  
 Length  
 MTP Page Number  
 SIS Classification
- C **Financial Information**  
 Phase  
 Fund Source  
 Year Funds are Programmed  
 Prior Year Cost  
 Future Year Cost  
 Total Project Cost
- D **Project Description**  
 Additional information linked to the project
- E **Project Location Map**  
 Location of where the project will implemented

The TIP may be revised due to changes in project status, project cost, and/or available revenues. These changes can be either a TIP amendment or an administrative modification. To download most recent Municipal TIP Report, please visit <http://browarddev.dtstiptool.com/index.pl>

## Steps to download the most recent Municipal TIP Report:

- Step 1: **Visit** <http://browarddev.dtstiptool.com/index.pl>
- Step 2: **Click** the tab titled “Database Search”
- Step 3: Next to the “Municipality” search feature, **click** on the dropdown icon to scroll and **select** the municipality of your choice.
- Step 4: Once the desired municipality is selected, the table below will filter projects to display only those that are within the municipal boundary. **Click** the “Get Report” button above the table.
- Step 5: A window will appear on your screen where you are presented options on how you would like the information displayed. **Read** through the options and **select** the one of your choice.
- Step 6: **Unselect** “Cover Page”
- Step 7: **Click** the “Generate Report” button on the bottom right of the window.
- Step 8: A new button will appear on the window, titled “Download Report”. **Click** this and you will be directed to a new tab with a downloadable PDF of your customized report.
- Step 9: **Enjoy!**

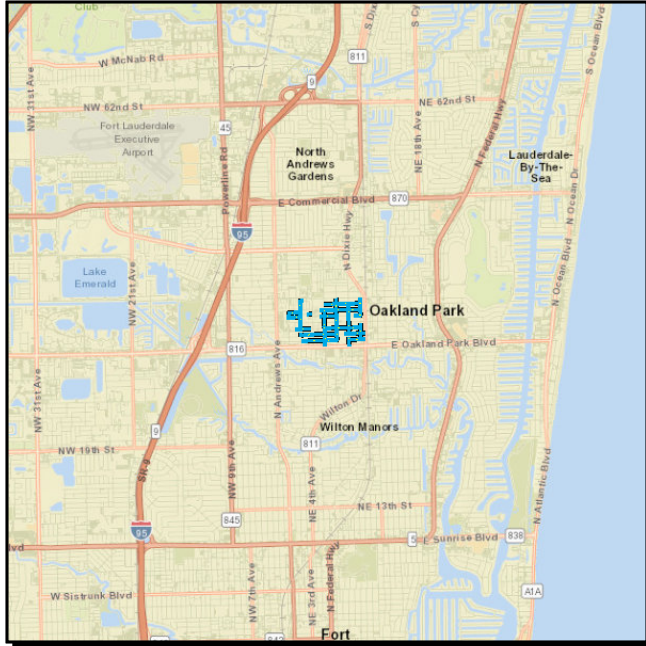
For questions please contact Christopher Restrepo at [restrepoc@browardmpo.org](mailto:restrepoc@browardmpo.org) or (954) 876-0061.

**Section 1 - HIGHWAYS**

---

**4399901 CITY OF OAKLAND PARK SIDEWALKS - VARIOUS LOCATIONS**

**Non-SIS**



**Work Summary:** SIDEWALK  
**From:**  
**To:**  
**Lead Agency:** FDOT  
**Length:** 5.641  
**MTP Pg.:** 5-3

Phase	Fund Source	2022	2023	2024	2025	2026	Total
CST	TALT	41,941	0	0	0	0	<b>41,941</b>
CST	SU	2,458,145	0	0	0	0	<b>2,458,145</b>
CST	TALU	184,683	0	0	0	0	<b>184,683</b>
CST	SA	101,183	0	0	0	0	<b>101,183</b>
CST	ACSA	211,597	0	0	0	0	<b>211,597</b>
<b>Total</b>		<b>2,997,549</b>	<b>0</b>	<b>0</b>	<b>0</b>	<b>0</b>	<b>2,997,549</b>

**Prior Year Cost:** 987,491

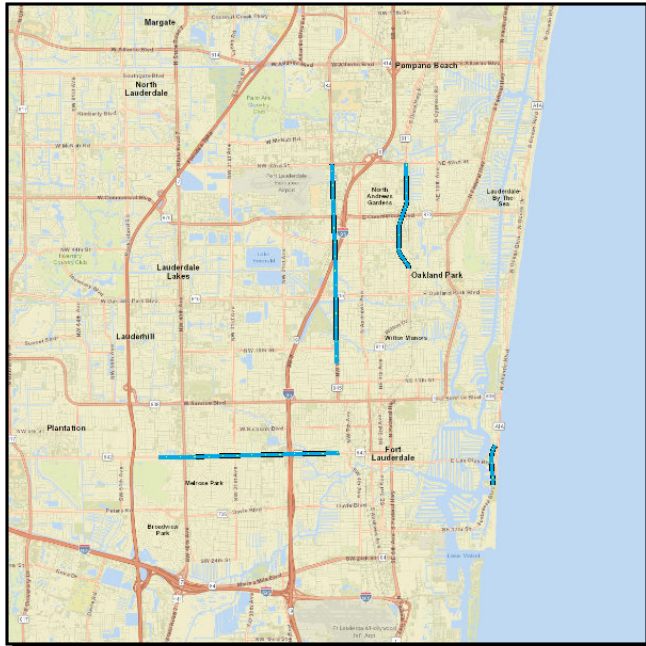
**Future Year Cost:**

**Total Project Cost:** 3,985,040

**Project Description:** 2016 MPO CSLIP PRIORITY #1 FDOT IS DOING THE PROJECT ON BEHALF OF CITY OF OAKLAND PARK SEE WP45 FOR ADDITIONAL DETAILS ROADWAYS INCLUDE: NE 2ND AVE, RIGHT; NE 35TH CT, COMPOSITE; NE 35TH CT, COMPOSITE; NE 35TH ST, COMPOSITE; NE 35TH ST, COMPOSITE; NE 35TH CT, LEFT; NE 34TH ST, LEFT; NE 33RD ST, COMPOSITE; NE 32ND ST, COMPOSITE; NE 32ND ST, COMPOSITE; NE 35TH ST, COMPOSITE; NE 35TH ST, COMPOSITE; NE 37TH ST, COMPOSITE; NE 36TH ST, COMPOSITE; NE 36TH ST, COMPOSITE; NE 33RD ST, LEFT; NE 33RD ST, COMPOSITE; NE 8TH AVE, LEFT; NE 10TH AVE, LEFT; NE 10TH AVE, COMPOSITE; NE 32ND ST, COMPOSITE; NE 32ND ST, COMPOSITE; NE 11TH AVE, COMPOSITE

**4469991 INTERSECTION LIGHTING RETROFIT IMPROVEMENT**

**Non-SIS**



**Work Summary:** LIGHTING

**From:**

**To:**

**Lead Agency:** FDOT

**Length:** 11.07

**MTP Pg.:** 5-36

Phase	Fund Source	2022	2023	2024	2025	2026	Total
RRU	ACSS	0	137,758	0	0	0	137,758
CST	ACSS	0	0	899,135	0	0	899,135
<b>Total</b>		<b>0</b>	<b>137,758</b>	<b>899,135</b>	<b>0</b>	<b>0</b>	<b>1,036,893</b>

**Prior Year Cost:** 443,001

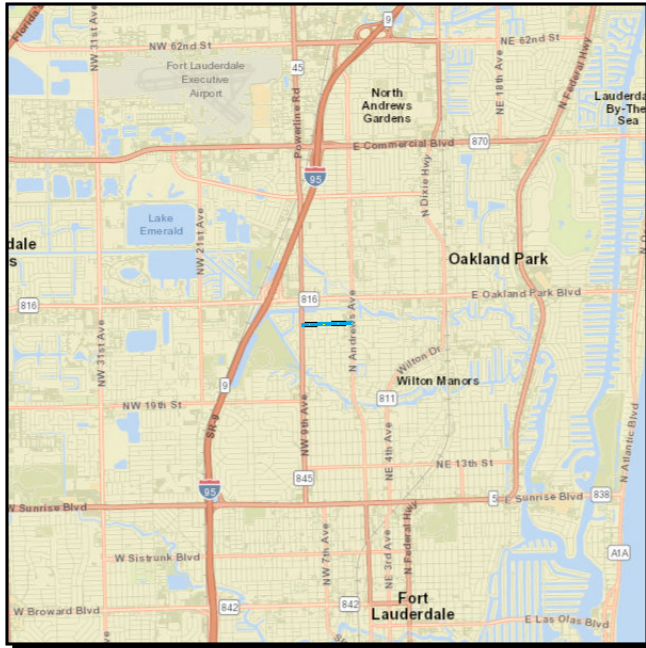
**Future Year Cost:**

**Total Project Cost:** 1,479,894

**Project Description:** VARIOUS LOCATIONS WITHIN EAST-CENTRAL BROWARD COUNTY AND FTL AREAS

**4415731 NW 29TH STREET FROM SR-845/POWERLINE ROAD TO ANDREWS AVENUE**

**Non-SIS**



**Work Summary:** BIKE LANE/SIDEWALK **From:**  
**To:**  
**Lead Agency:** FDOT **Length:** 0.501  
**MTP Pg.:** 5-3

Phase	Fund Source	2022	2023	2024	2025	2026	Total
CST	SU	0	181,402	0	0	0	181,402
CST	TALU	0	59,529	0	0	0	59,529
CST	SA	0	662,552	0	0	0	662,552
<b>Total</b>		<b>0</b>	<b>903,483</b>	<b>0</b>	<b>0</b>	<b>0</b>	<b>903,483</b>

**Prior Year Cost:** 404,071

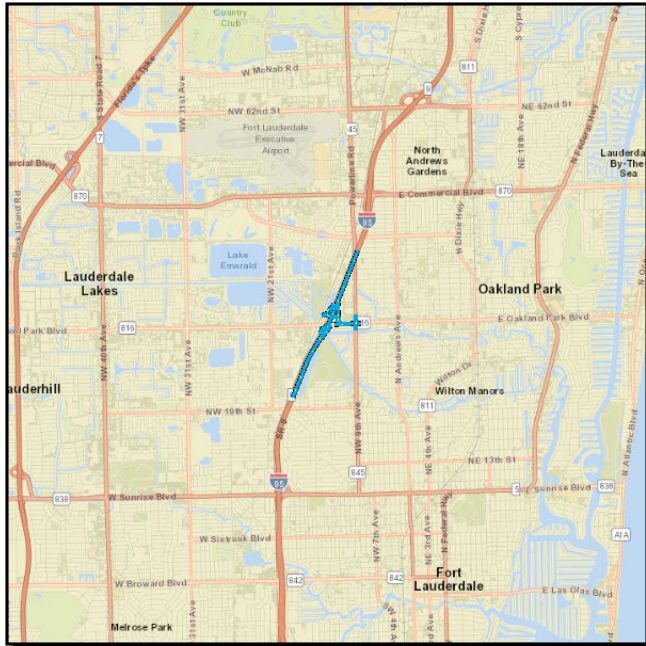
**Future Year Cost:**

**Total Project Cost:** 1,307,554

**Project Description:** 2017 MPO CSLIP PRIORITY #14 FDOT IS DOING THE PROJECT ON BEHALF OF CITY OF WILTON MANORS

**4391721 SR-9/I-95 AT SR-816/OAKLAND PARK BOULEVARD**

**Non-SIS**



**Work Summary:** INTERCHANGE - ADD LANES

**From:**

**To:**

**Lead Agency:** FDOT

**Length:** 3.351

**MTP Pg.:** 5-5

Phase	Fund Source	2022	2023	2024	2025	2026	Total
PDE	ACNP	0	510,000	2,000,000	0	0	2,510,000
PDE	SA	0	0	75,000	0	0	75,000
PE	ACNP	0	0	0	0	5,415,000	5,415,000
ENV	ACNP	0	0	0	0	20,000	20,000
<b>Total</b>		<b>0</b>	<b>510,000</b>	<b>2,075,000</b>	<b>0</b>	<b>5,435,000</b>	<b>8,020,000</b>

**Prior Year Cost:**

**Future Year Cost:**

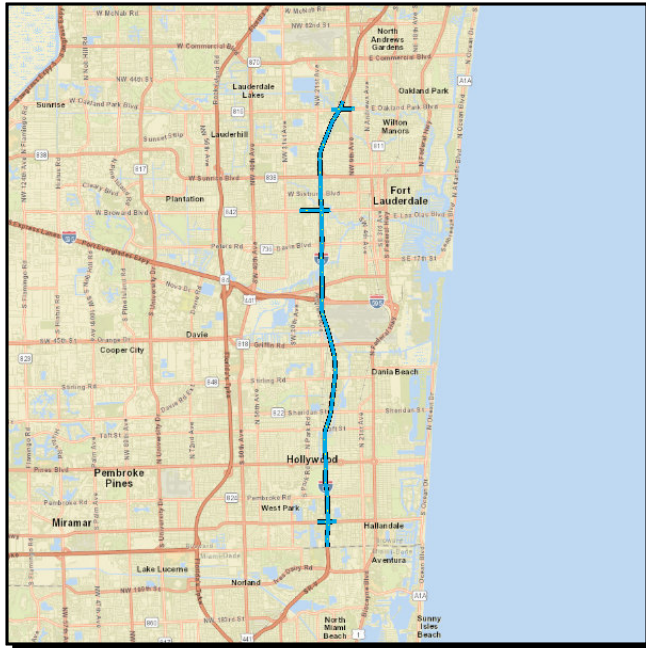
**Total Project Cost:** 8,020,000

**Project Description:** BASED ON I-95 BROWARD INTERCHANGE MASTER PLAN CONCEPT. INCLUDES INTERSECTION AT SR-845/POWERLINE RD AND SR-816/OAKLAND PARK BLVD R/W NEEDED



**4441171 TSM&O GENERATOR INTEGRATION - 3 LOCATIONS**

**Non-SIS**



**Work Summary:** MISCELLANEOUS CONSTRUCTION

**From:**

**To:**

**Lead Agency:** FDOT

**Length:** 2.303

**MTP Pg.:** 5-3

Phase	Fund Source	2022	2023	2024	2025	2026	Total
CST	DIH	60,952	0	0	0	0	60,952
CST	DDR	1,410,427	0	0	0	0	1,410,427
<b>Total</b>		<b>1,471,379</b>	<b>0</b>	<b>0</b>	<b>0</b>	<b>0</b>	<b>1,471,379</b>

**Prior Year Cost:** 445,867

**Future Year Cost:**

**Total Project Cost:** 1,917,246

**Project Description:** SR-9/I-95 AND SR-816/OAKLAND PARK BLVD; SR-9/I-95 AND SR-842/BROWARD BLVD; SR-9/I-95 AND SR-858/HALLANDALE BEACH BLVD