

# TRANSPORTATION IMPROVEMENT PROGRAM

FY 2021-2025



Municipal Reports

Southwest Ranches

# Transportation Improvement Program Overview

The Broward Metropolitan Planning Organization (MPO)'s Transportation Improvement Program (TIP) is a five-year program that prioritizes and documents the funding of transportation improvement projects the region expects to build over the next five years. The projects include reconstruction, maintenance, and operation of major highways, arterials, and intersections; maintenance and expansion of the public transit, aviation, and port systems; construction for bicycle paths, and improvements for pedestrians within the Broward region.

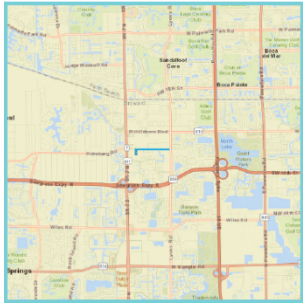
The Broward MPO updates the TIP annually and the MPO Board approves the TIP in July every year. The most recently approved TIP by the Board is the FY 2021-2025 TIP. The full TIP document is available at the link <https://browardmpo.org/core-products/transportation-improvement-program-tip>.

To help municipal partners review and monitor projects in the TIP falling in their jurisdiction, the Broward MPO has extracted a list of projects for each municipality from the FY 2021-2025 TIP. The list presented includes projects that fall in this municipal boundary but exclude county-wide and state-wide projects. The chart to the right illustrates how project information is organized.

## How to Read the Broward MPO's TIP Pages

Broward MPO Transportation Improvement Program - FY 2021 - 2025

4455281 CITY OF COCONUT CREEK VARIOUS LOCATIONS
Non-SIS



**Work Summary:** BIKE PATH/TRAIL      **From:**

**Lead Agency:** FDOT                      **To:**

**Length:** 1.112

**MTP Pg.:** 5-30

Phase	Fund Source	2021	2022	2023	2024	2025	Total
PE	SU	0	0	0	0	265,000	265,000
ENV	TALU	0	0	0	0	30,000	30,000
PE	TALU	0	0	0	0	30,000	30,000
<b>Total</b>		<b>0</b>	<b>0</b>	<b>0</b>	<b>0</b>	<b>325,000</b>	<b>325,000</b>

**Prior Year Cost:**

**Future Year Cost:**

**Total Project Cost:** 325,000

**Project Description:** 2020 MPO CSLIP PRIORITY #23 ADMINISTERED BY FDOT ON BEHALF OF CITY OF COCONUT CREEK VARIOUS LOCATIONS: JOHNSON ROAD FROM EAST OF US-441/SR-7 TO LYONS ROAD; PARK SCHOOL ROAD FROM LAKESIDE PARK TO JOHNSON ROAD 52-02. LFA WITH CITY OF COCONUT CREEK. SCOPE INCLUDE THE FOLLOWING: SIDEWALK CONSTRUCTION ON THE LEFT SIDE OF JOHNSON RD. AND A MULTI-USE PATH ON THE LEFT SIDE OF PARK RD.

- A Project Identification**  
Project Number (FM#)  
Project Name
- B Project Characteristics**  
Work Summary  
Lead Agency  
Limits  
Length  
MTP Page Number  
SIS Classification
- C Financial Information**  
Phase  
Fund Source  
Year Funds are Programmed  
Prior Year Cost  
Future Year Cost  
Total Project Cost
- D Project Description**  
Additional information linked to the project
- E Project Location Map**  
Location of where the project will implemented

2021-25 TIP (FDOT April, 2020)

The TIP may be revised due to changes in project status, project cost, and/or available revenues. These changes can be either a TIP amendment or an administrative modification. To download most recent Municipal TIP Report, please visit <http://broward.dtstiptool.com/>

## Steps to download the most recent Municipal TIP Report:

- Step 1: **Visit** <http://broward.dtstiptool.com/>
- Step 2: **Click** the tab titled “Search TIP”
- Step 3: **Scroll down** to the bottom of the page to the section titled “Geographic”
- Step 4: Under “Layer Name” **click** the dropdown icon and **select** “Cities”
- Step 5: A new dropdown option titled “Field Value” will appear. **Click** the dropdown icon and **select** the municipality of your choice.
- Step 6: Once the desired municipality is selected, **click** the “Search” button at the bottom of the screen.
- Step 7: A results tab will appear with a list of projects that are located within the selected municipal boundary. **Click** the “Generate Report” tab to the right.
- Step 8: **Unselect** “Cover Page”
- Step 9: At the bottom of the page you are presented options on how you would like the information displayed. **Read** through the options and **select** the one of your choice.
- Step 10: **Click** the “Run Report” button.
- Step 11: A new button will appear below, titled “Download Report”. **Click** this and you will be directed to a new tab with a downloadable PDF of your customized report.
- Step 12: **Enjoy!**

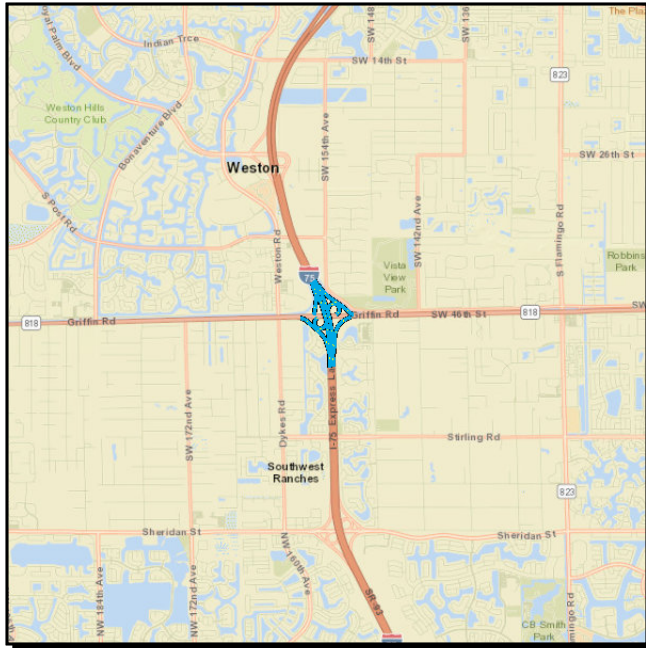
For questions please contact Christopher Restrepo at [restrepoc@browardmpo.org](mailto:restrepoc@browardmpo.org) or (954) 876-0061.

**Section 1 - HIGHWAYS**

---

**4467491 I-75/SR-93 EAST SIDE RAMP IMPROVEMENTS AT GRIFFIN RD**

**SIS**



**Work Summary:** INTERCHANGE IMPROVEMENT

**From:**

**To:**

**Lead Agency:** FDOT

**Length:** 3.233

**MTP Pg.:** 5-4

Phase	Fund Source	2021	2022	2023	2024	2025	Total
CST	DDR	0	0	0	0	3,367,571	3,367,571
<b>Total</b>		<b>0</b>	<b>0</b>	<b>0</b>	<b>0</b>	<b>3,367,571</b>	<b>3,367,571</b>

**Prior Year Cost:**

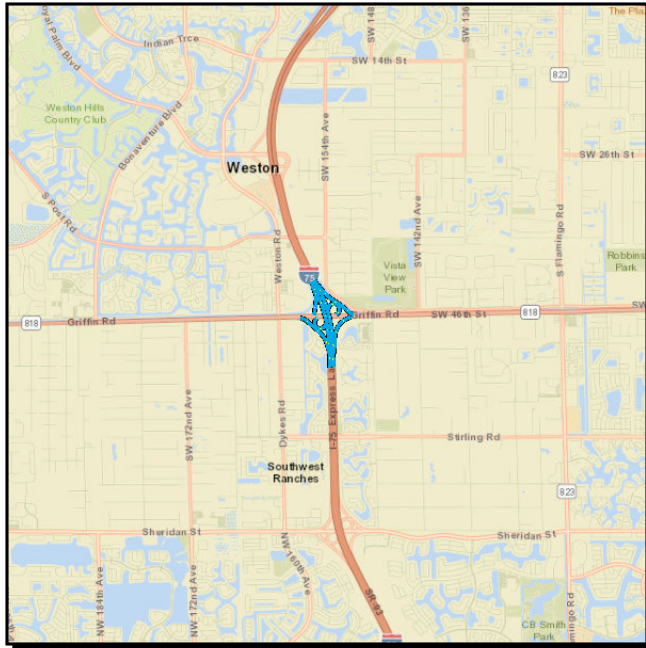
**Future Year Cost:**

**Total Project Cost:** 3,367,571

**Project Description:** RESERVE FOR 432709-1

**4327091 I-75/SR-93 EAST SIDE RAMP IMPROVEMENTS AT GRIFFIN ROAD**

**SIS**



**Work Summary:** INTERCHANGE IMPROVEMENT

**From:**

**To:**

**Lead Agency:** FDOT

**Length:** 3.233

**MTP Pg.:** 5-4

Phase	Fund Source	2021	2022	2023	2024	2025	Total
PE	DDR	350,000	0	0	0	0	<b>350,000</b>
ENV	DS	0	40,000	0	0	0	<b>40,000</b>
<b>Total</b>		<b>350,000</b>	<b>40,000</b>	<b>0</b>	<b>0</b>	<b>0</b>	<b>390,000</b>

**Prior Year Cost:** 1,724,989

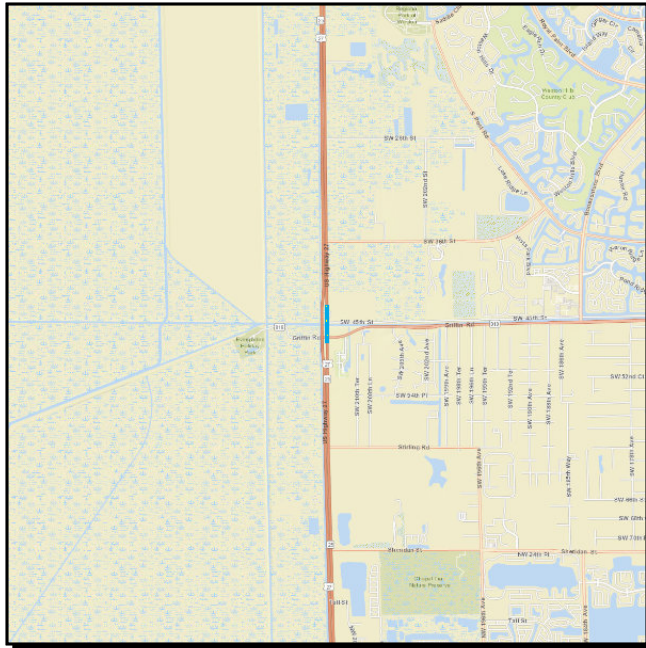
**Future Year Cost:** 17,018,072

**Total Project Cost:** 19,133,061

**Project Description:** \*\* SEE WP45 FOR ADDITIONAL PROJECT COMMENTS\*\* DEFERRED FROM FY2019 TO FY2024 AT THE REQUEST OF THE MPO CONSTRUCTION RESERVE ON 446749-1 NO R/W NEEDED

**4417951 SR-25/US-27 FROM GRIFFIN ROAD TO TRUCK STOP**

**SIS**



**Work Summary:** LIGHTING

**From:**

**To:**

**Lead Agency:** FDOT

**Length:** .369

**MTP Pg.:** 5-3

Phase	Fund Source	2021	2022	2023	2024	2025	Total
CST	ACSS	0	506,814	0	0	0	<b>506,814</b>
CST	DIH	0	44,914	0	0	0	<b>44,914</b>
<b>Total</b>		<b>0</b>	<b>551,728</b>	<b>0</b>	<b>0</b>	<b>0</b>	<b>551,728</b>

**Prior Year Cost:** 129,797

**Future Year Cost:**

**Total Project Cost:** 681,525

**Project Description:** NPV=\$1,445,275; B/C=5.0; UPGRADE LIGHTING AT THE US-27/GRIFFIN ROAD INTERSECTION AND EXTEND TO THE TRUCK STOP SHSP EMPHASIS AREA(S)- INTERSECTION CRASHES