

TRANSPORTATION IMPROVEMENT PROGRAM

FY 2021-2025



Municipal Reports

Pompano Beach

Transportation Improvement Program Overview

The Broward Metropolitan Planning Organization (MPO)'s Transportation Improvement Program (TIP) is a five-year program that prioritizes and documents the funding of transportation improvement projects the region expects to build over the next five years. The projects include reconstruction, maintenance, and operation of major highways, arterials, and intersections; maintenance and expansion of the public transit, aviation, and port systems; construction for bicycle paths, and improvements for pedestrians within the Broward region.

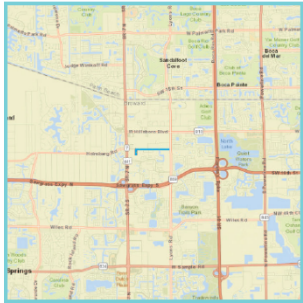
The Broward MPO updates the TIP annually and the MPO Board approves the TIP in July every year. The most recently approved TIP by the Board is the FY 2021-2025 TIP. The full TIP document is available at the link <https://browardmpo.org/core-products/transportation-improvement-program-tip>.

To help municipal partners review and monitor projects in the TIP falling in their jurisdiction, the Broward MPO has extracted a list of projects for each municipality from the FY 2021-2025 TIP. The list presented includes projects that fall in this municipal boundary but exclude county-wide and state-wide projects. The chart to the right illustrates how project information is organized.

How to Read the Broward MPO's TIP Pages

Broward MPO Transportation Improvement Program - FY 2021 - 2025

4455281 CITY OF COCONUT CREEK VARIOUS LOCATIONS
Non-SIS



Work Summary: BIKE PATH/TRAIL **From:**

Lead Agency: FDOT **To:**

Length: 1.112

MTP Pg.: 5-30

Phase	Fund Source	2021	2022	2023	2024	2025	Total
PE	SU	0	0	0	0	265,000	265,000
ENV	TALU	0	0	0	0	30,000	30,000
PE	TALU	0	0	0	0	30,000	30,000
Total		0	0	0	0	325,000	325,000

Prior Year Cost:

Future Year Cost:

Total Project Cost: 325,000

Project Description: 2020 MPO CSLIP PRIORITY #23 ADMINISTERED BY FDOT ON BEHALF OF CITY OF COCONUT CREEK VARIOUS LOCATIONS: JOHNSON ROAD FROM EAST OF US-441/SR-7 TO LYONS ROAD; PARK SCHOOL ROAD FROM LAKESIDE PARK TO JOHNSON ROAD 52-02. LFA WITH CITY OF COCONUT CREEK. SCOPE INCLUDE THE FOLLOWING: SIDEWALK CONSTRUCTION ON THE LEFT SIDE OF JOHNSON RD. AND A MULTI-USE PATH ON THE LEFT SIDE OF PARK RD.

- A** **Project Identification**
Project Number (FM#)
Project Name
- B** **Project Characteristics**
Work Summary
Lead Agency
Limits
Length
MTP Page Number
SIS Classification
- C** **Financial Information**
Phase
Fund Source
Year Funds are Programmed
Prior Year Cost
Future Year Cost
Total Project Cost
- D** **Project Description**
Additional information linked to the project
- E** **Project Location Map**
Location of where the project will implemented

2021-25 TIP (FDOT April, 2020)

The TIP may be revised due to changes in project status, project cost, and/or available revenues. These changes can be either a TIP amendment or an administrative modification. To download most recent Municipal TIP Report, please visit <http://broward.dtstiptool.com/>

Steps to download the most recent Municipal TIP Report:

- Step 1: **Visit** <http://broward.dtstiptool.com/>
- Step 2: **Click** the tab titled “Search TIP”
- Step 3: **Scroll down** to the bottom of the page to the section titled “Geographic”
- Step 4: Under “Layer Name” **click** the dropdown icon and **select** “Cities”
- Step 5: A new dropdown option titled “Field Value” will appear. **Click** the dropdown icon and **select** the municipality of your choice.
- Step 6: Once the desired municipality is selected, **click** the “Search” button at the bottom of the screen.
- Step 7: A results tab will appear with a list of projects that are located within the selected municipal boundary. **Click** the “Generate Report” tab to the right.
- Step 8: **Unselect** “Cover Page”
- Step 9: At the bottom of the page you are presented options on how you would like the information displayed. **Read** through the options and **select** the one of your choice.
- Step 10: **Click** the “Run Report” button.
- Step 11: A new button will appear below, titled “Download Report”. **Click** this and you will be directed to a new tab with a downloadable PDF of your customized report.
- Step 12: **Enjoy!**

For questions please contact Christopher Restrepo at restrepoc@browardmpo.org or (954) 876-0061.

Section 1 - HIGHWAYS

4402321 I-95/MOT/ENHANCED OPERATIONS IN BROWARD & PALM BEACH

Non-SIS



Work Summary: OPERATING/ADMIN. ASSISTANCE
From:
To:
Lead Agency: Responsible Agency Not Available
Length: .000
MTP Pg.: 5-3

Phase	Fund Source	2021	2022	2023	2024	2025	Total
OPS	DS	200,000	0	0	0	0	200,000
Total		200,000	0	0	0	0	200,000

Prior Year Cost: 600,000
Future Year Cost:
Total Project Cost: 800,000
Project Description: HOV ENFORCEMENT

2314823 I-95/MOT/ENHANCED OPERATIONS IN BROWARD & PALM BEACH

Non-SIS



Work Summary: OPERATING/ADMIN. ASSISTANCE
From:
To:
Lead Agency: Responsible Agency Not Available
Length: .000
MTP Pg.: 5-3

Phase	Fund Source	2021	2022	2023	2024	2025	Total
OPS	TOBG	377,918	0	0	0	0	377,918
OPS	TOBD	377,918	0	0	0	0	377,918
Total		755,836	0	0	0	0	755,836

Prior Year Cost: 2,505,836

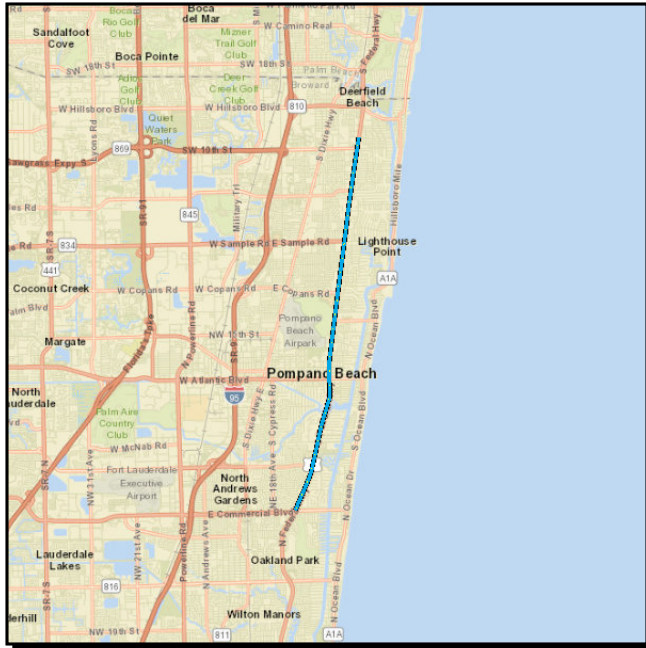
Future Year Cost:

Total Project Cost: 3,261,672

Project Description: EXEMPT CONTRACT FOR FHP EXPRESS LANES ENFORCEMENT

4461881 SR-5/US-1 FROM SR-870/COMMERCIAL BLVD TO SOUTHEAST 7TH STREET

Non-SIS



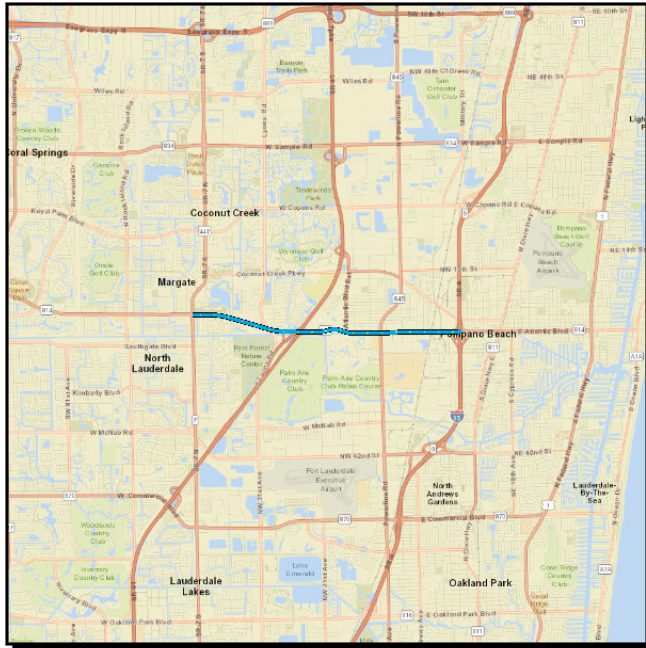
Work Summary: RESURFACING
From:
To:
Lead Agency: FDOT
Length: 2.518
MTP Pg.: 5-3

Phase	Fund Source	2021	2022	2023	2024	2025	Total
PE	DIH	37,713	37,713	0	0	0	75,426
PE	DDR	709,893	0	0	0	0	709,893
ENV	DDR	0	15,000	0	0	0	15,000
CST	DS	0	0	0	4,929,318	0	4,929,318
CST	DIH	0	0	0	55,454	19,034	74,488
CST	DDR	0	0	0	773,902	0	773,902
Total		747,606	52,713	0	5,758,674	19,034	6,578,027

Prior Year Cost:
Future Year Cost:
Total Project Cost: 6,578,027
Project Description:

4441191 SR-814/ATLANTIC BLVD FROM SR-7/US-441 TO SR-9/I-95

Non-SIS



Work Summary: ATMS - ARTERIAL TRAFFIC MGMT

From:

To:

Lead Agency: FDOT

Length: 4.318

MTP Pg.: 5-3

Phase	Fund Source	2021	2022	2023	2024	2025	Total
PE	DIH	0	0	50,000	0	0	50,000
PE	DDR	0	0	535,504	0	0	535,504
ENV	DDR	0	0	10,000	10,000	0	20,000
Total		0	0	595,504	10,000	0	605,504

Prior Year Cost:

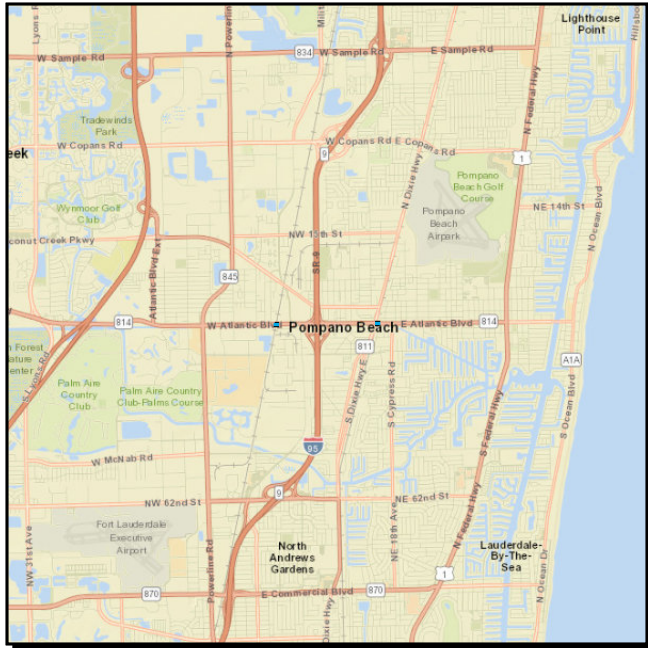
Future Year Cost:

Total Project Cost: 605,504

Project Description: 2020 MPO TSM&O/SAFETY PRIORITY# 2

4467901 SR-814/WEST ATLANTIC BLVD RAILROAD CROSSINGS

Non-SIS



Work Summary: RAIL SAFETY PROJECT **From:**

To:

Lead Agency: FDOT

Length: .011

MTP Pg.: 5-36

Phase	Fund Source	2021	2022	2023	2024	2025	Total
RRU	RHH	479,107	0	0	0	0	479,107
Total		479,107	0	0	0	0	479,107

Prior Year Cost:

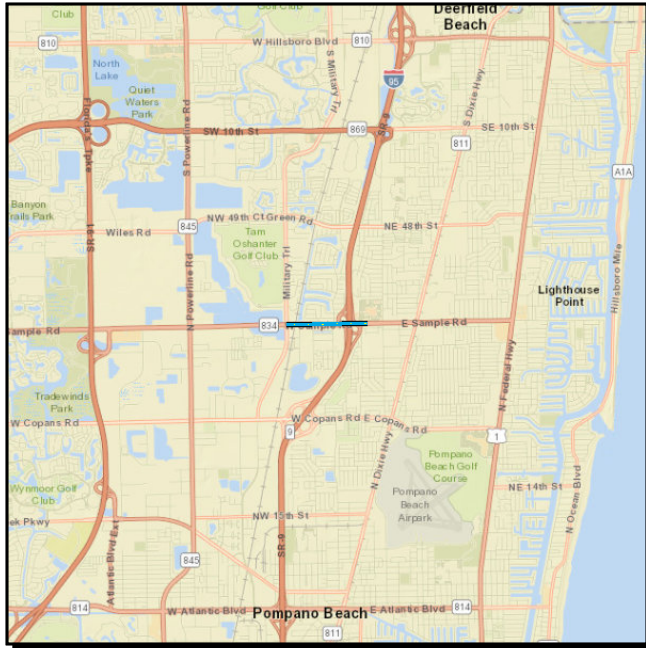
Future Year Cost:

Total Project Cost: 479,107

Project Description:

4399101 SR-834/SAMPLE RD FROM MILITARY TRAIL TO I-95 SOUTHBOUND ENTRANCE RAMP

Non-SIS



Work Summary: TRAFFIC SIGNAL UPDATE

From:

To:

Lead Agency: FDOT

Length: .484

MTP Pg.: 5-3

Phase	Fund Source	2021	2022	2023	2024	2025	Total
CST	ACSS	1,396,741	0	0	0	0	1,396,741
CST	SA	34,170	0	0	0	0	34,170
Total		1,430,911	0	0	0	0	1,430,911

Prior Year Cost: 388,628

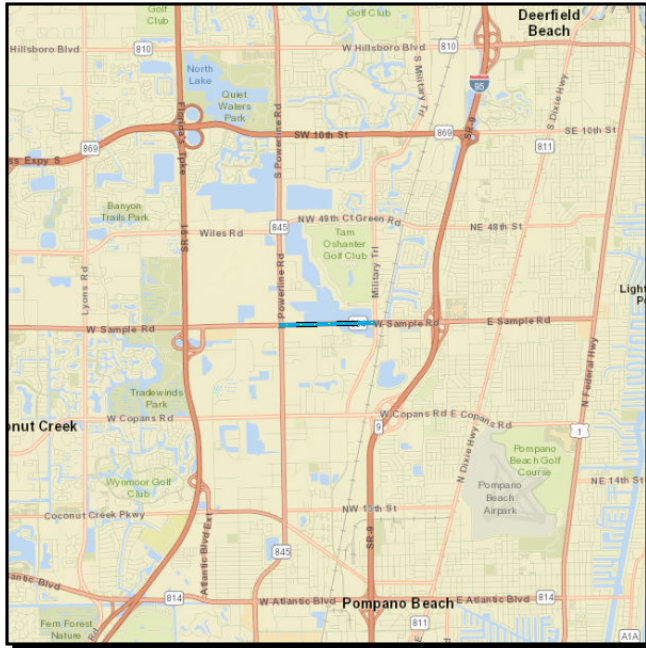
Future Year Cost:

Total Project Cost: 1,819,539

Project Description: NPV=\$29,848,189; B/C=7.8; SHSP=2,3,& 4; INSTALL ADDITIONAL 3 SECTION SIGNAL HEADS IN THE EB & WB DIRECTIONS AT ALL SIGNALIZED INTERSECTIONS;INSTALL PEDESTRIAN COUNTDOWN SIGNAL AT ALL INTERSECTIONS; INSTALL NEW LIGHTING ALONG THE NORTH SIDE OF SR-834; IMPLEMENT NEEDED DRAINAGE IMPROVEMENTS AT THE I-95. G/W 441630-1 *SEE WP45 FOR ADD'L*

4461951 SR-834/SAMPLE RD FROM WEST OF SR-845/POWERLINE RD TO MILITARY TRAIL

Non-SIS



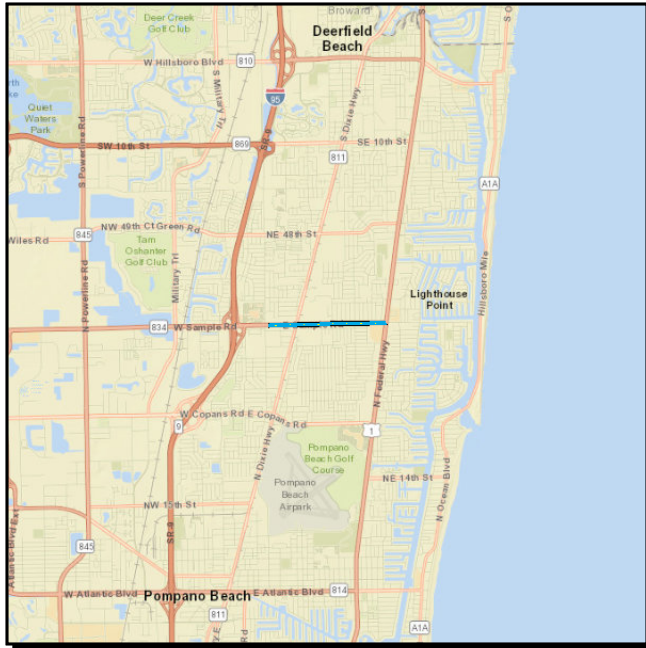
Work Summary: RESURFACING
From:
To:
Lead Agency: FDOT
Length: 1.311
MTP Pg.: 5-3

Phase	Fund Source	2021	2022	2023	2024	2025	Total
PE	DIH	15,837	15,837	0	0	0	31,674
PE	DDR	335,362	0	0	0	0	335,362
ENV	DDR	0	15,000	0	0	0	15,000
CST	DIH	0	0	0	82,797	0	82,797
CST	DDR	0	0	0	2,349,369	0	2,349,369
Total		351,199	30,837	0	2,432,166	0	2,814,202

Prior Year Cost:
Future Year Cost:
Total Project Cost: 2,814,202
Project Description:

4416301 SR-834/SAMPLE ROAD FROM NW 5TH TERRACE TO SR-5/US-1

Non-SIS



Work Summary: RESURFACING

From:

To:

Lead Agency: FDOT

Length: 1.331

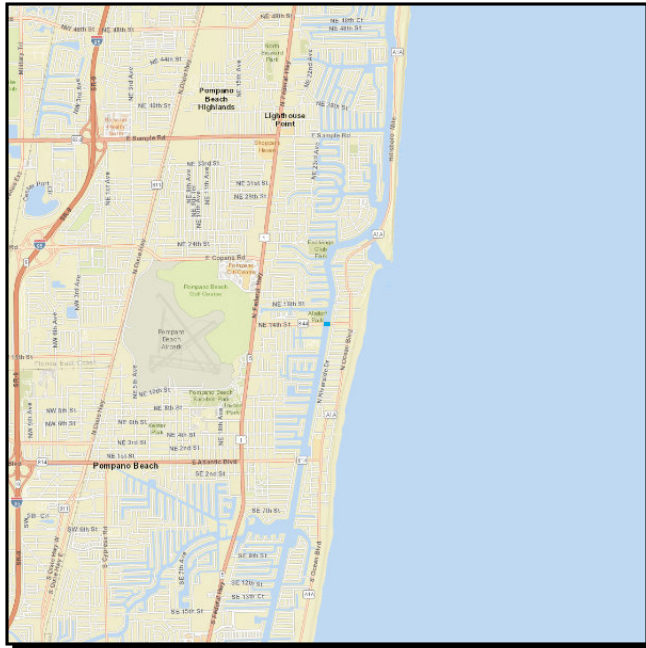
MTP Pg.: 5-3

Phase	Fund Source	2021	2022	2023	2024	2025	Total
CST	LF	17,822	0	0	0	0	17,822
RRU	DS	30,000	0	0	0	0	30,000
CST	DS	270,347	0	0	0	0	270,347
CST	DIH	52,664	0	0	0	0	52,664
CST	DDR	2,002,569	0	0	0	0	2,002,569
Total		2,373,402	0	0	0	0	2,373,402

Prior Year Cost: 521,563
Future Year Cost:
Total Project Cost: 2,894,965
Project Description: G/W 439910-1

4414731 SR-844/14TH STREET CAUSEWAY OVER INTRACOASTAL WATERWAY BRIDGE# 860060

Non-SIS



Work Summary: BRIDGE - PAINTING

From:

To:

Lead Agency: FDOT

Length: .067

MTP Pg.: 5-3

Phase	Fund Source	2021	2022	2023	2024	2025	Total
CST	DIH	75,597	0	0	0	0	75,597
CST	BRRP	2,124,457	0	0	0	0	2,124,457
Total		2,200,054	0	0	0	0	2,200,054

Prior Year Cost: 192,636

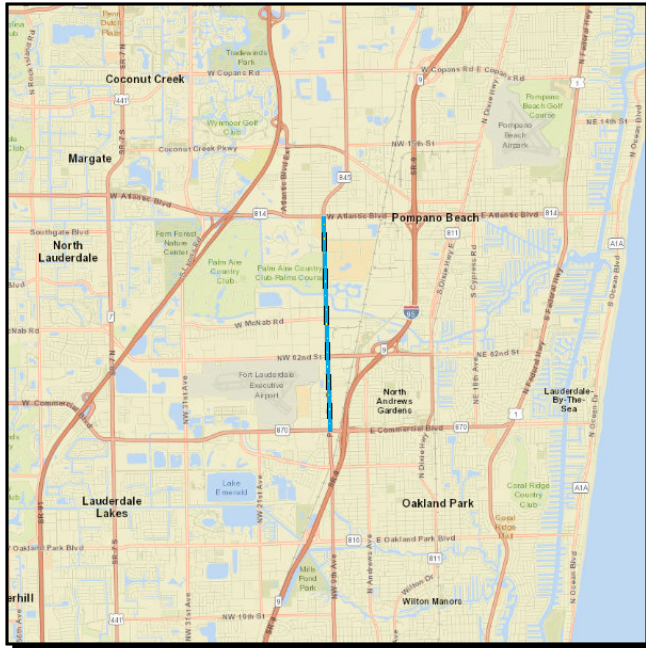
Future Year Cost:

Total Project Cost: 2,392,690

Project Description: BRIDGE PAINTING

4461961 SR-845/POWERLINE RD FR SR-870/COMMERCIAL BLVD TO SR-814/ATLANTIC BLVD

Non-SIS



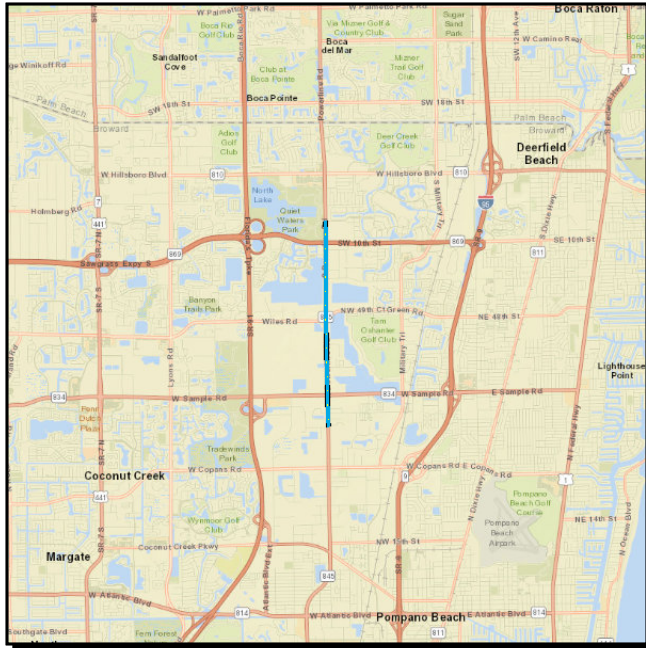
Work Summary: RESURFACING
From:
To:
Lead Agency: FDOT
Length: 2.961
MTP Pg.: 5-3

Phase	Fund Source	2021	2022	2023	2024	2025	Total
PE	DIH	32,830	32,830	0	0	0	65,660
PE	DDR	617,980	0	0	0	0	617,980
ENV	DDR	0	15,000	0	0	0	15,000
CST	DIH	0	0	0	48,275	16,570	64,845
CST	DDR	0	0	0	4,964,796	0	4,964,796
Total		650,810	47,830	0	5,013,071	16,570	5,728,281

Prior Year Cost: 14,433
Future Year Cost:
Total Project Cost: 5,742,714
Project Description:

4460961 SR-845/POWERLINE RD FROM SOUTH OF NW 30 PLACE TO S OF WEST DRIVE

Non-SIS



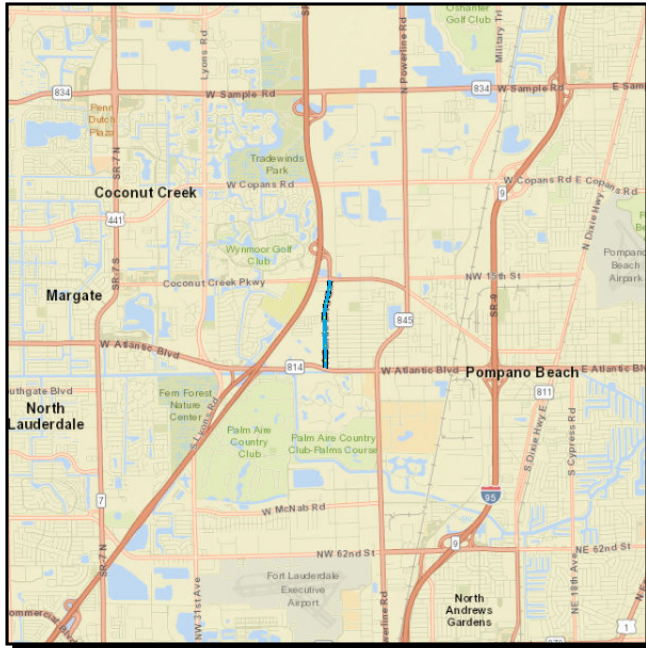
Work Summary: RESURFACING
From:
To:
Lead Agency: FDOT
Length: 2.799
MTP Pg.: 5-3

Phase	Fund Source	2021	2022	2023	2024	2025	Total
PE	DIH	37,037	37,037	0	0	0	74,074
PE	DDR	697,165	0	0	0	0	697,165
ENV	DDR	0	15,000	0	0	0	15,000
CST	DIH	0	0	52,990	18,154	0	71,144
CST	DDR	0	0	1,589,719	0	0	1,589,719
CST	NHRE	0	0	3,860,005	0	0	3,860,005
Total		734,202	52,037	5,502,714	18,154	0	6,307,107

Prior Year Cost:
Future Year Cost:
Total Project Cost: 6,307,107
Project Description:

4457191 SR-849/31ST AVE FR MLK BLVD/COCONUT CREEK PKWY TO SR-814/ATLANTIC BLVD

Non-SIS



Work Summary: LIGHTING

From:

To:

Lead Agency: FDOT

Length: .857

MTP Pg.: 1-7

Phase	Fund Source	2021	2022	2023	2024	2025	Total
PE	SA	10,000	0	0	0	0	10,000
PE	ACLD	250,000	0	0	0	0	250,000
ENV	ACSS	0	30,000	0	0	0	30,000
Total		260,000	30,000	0	0	0	290,000

Prior Year Cost:

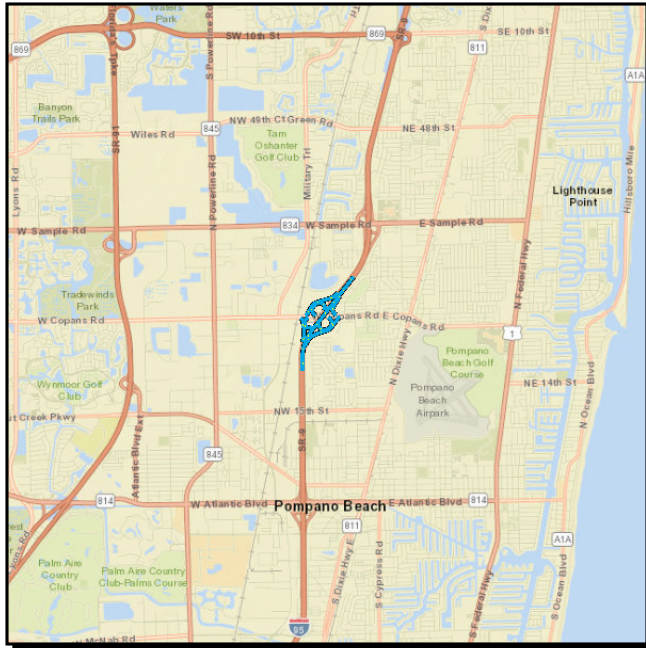
Future Year Cost:

Total Project Cost: 290,000

Project Description: NPV=479,546; B/C=2.2; SHSP EMPHASIS 3=VULNERABLE ROAD USERS SR-814/ATLANTIC BLVD. & MLK BLVD./COCONUT CREEK PARKWAY; COORDINATE WITH FPL TO RETRO EXISTING LIGHTING ON WEST SIDE WITH LED LUMINAIRES; RETRO LIGHTING OF INTERSECTION SR-849/NW 31ST AVE. & SR-814/ATLANTIC BLVD;

4369621 SR-9/I-95 @ COPANS RD FR S OF NB EXIT RAMP TO N OF SB TO WB EXIT RAMP

SIS



Work Summary: INTERCHANGE JUSTIFICA/MODIFICA

From:

To:

Lead Agency: FDOT

Length: 3.618

MTP Pg.: 5-5

Phase	Fund Source	2021	2022	2023	2024	2025	Total
INC	DDR	0	400,000	0	0	0	400,000
Total		0	400,000	0	0	0	400,000

Prior Year Cost: 35,306,448

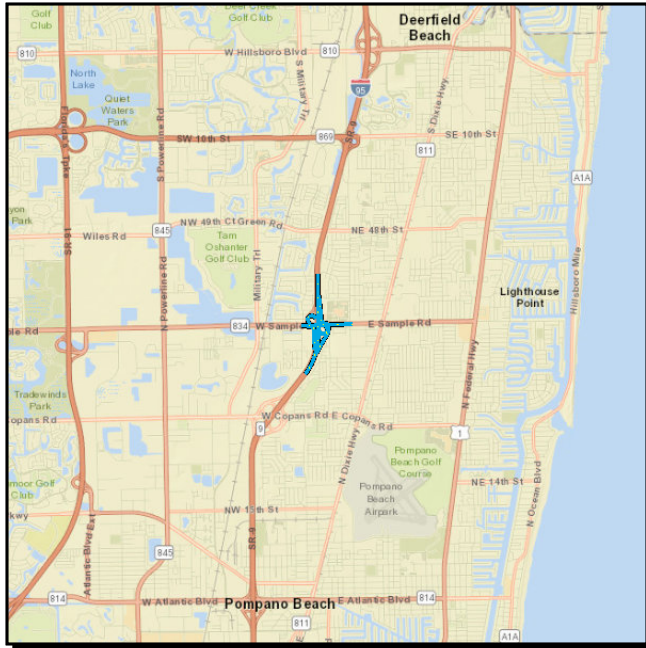
Future Year Cost:

Total Project Cost: 35,706,448

Project Description: COMBINE THE SB TO EB EXIT, SB TO WB EXIT AND WB TO SB ENTRANCE RAMPS ONTO A SINGLE RAMP, PHYSICALLY SEPARATED FACILITY FROM THE THE MAINLINE. PROVIDE A TWO-LANE SB EXIT RAMP WITH A CHOICE LANE FOR THE OUTSIDE GP LANE. COMBINE THE NB ENTRANCE RAMPS ONTO A SINGLE RAMP, PHYSICALLY SEPARATED FACILITY FROM THE THE MAINLINE.

4369581 SR-9/I-95 @ SR-834/SAMPLE RD FR S OF NB EXIT RAMP TO N OF NB ENT. RAMP

SIS



Work Summary: INTERCHANGE JUSTIFICA/MODIFICA

From:

To:

Lead Agency: FDOT

Length: 3.055

MTP Pg.: 5-5

Phase	Fund Source	2021	2022	2023	2024	2025	Total
ROW	DDR	16,495	135,003	0	0	0	151,498
PE	DDR	0	150,000	0	0	0	150,000
RRU	DI	0	590,000	0	0	0	590,000
CST	DI	0	0	18,935,451	0	0	18,935,451
CST	ACNP	0	0	2,982,911	0	0	2,982,911
Total		16,495	875,003	21,918,362	0	0	22,809,860

Prior Year Cost: 2,494,505

Future Year Cost: 400,000

Total Project Cost: 25,704,365

Project Description: INTERCHANGE MODIFICATION: REALIGN, WIDEN & RELOCATE GORE OF NB EXIT RAMP, COMBINE THE EB TO NB AND WB TO NB ENTRANCE RAMP INTO A PHYSICALLY SEPARATED ROADWAY.

4331088 SR-9/I-95 FR MIAMI-DADE/BROWARD COUNTY LINE TO PALM BEACH COUNTY LINE

SIS



Work Summary: PRELIM ENG FOR FUTURE CAPACITY

From:

To:

Lead Agency: FDOT

Length: 25.307

MTP Pg.: 5-5

Phase	Fund Source	2021	2022	2023	2024	2025	Total
CST	ACNP	1,500,000	250,000	0	0	0	1,750,000
Total		1,500,000	250,000	0	0	0	1,750,000

Prior Year Cost: 16,473,371

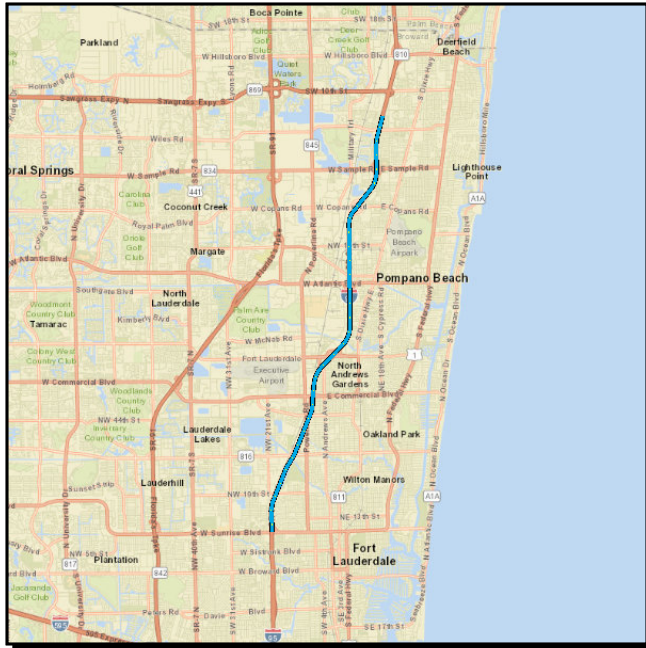
Future Year Cost:

Total Project Cost: 18,223,371

Project Description: CORRIDOR DESIGN CONSULTANT CONTRACT #2 FOR I-95 PHASE 3 CORRIDOR-433108 1

4331087 SR-9/I-95 FROM N OF SUNRISE TO S OF SW 10TH STREET

SIS



Work Summary: LANDSCAPING

From:

To:

Lead Agency: FDOT

Length: 10.000

MTP Pg.: 5-3

Phase	Fund Source	2021	2022	2023	2024	2025	Total
CST	DS	0	0	99,999	0	0	99,999
CST	DIH	0	0	52,646	0	0	52,646
CST	DDR	0	0	1,348,659	0	0	1,348,659
Total		0	0	1,501,304	0	0	1,501,304

Prior Year Cost: 200,478

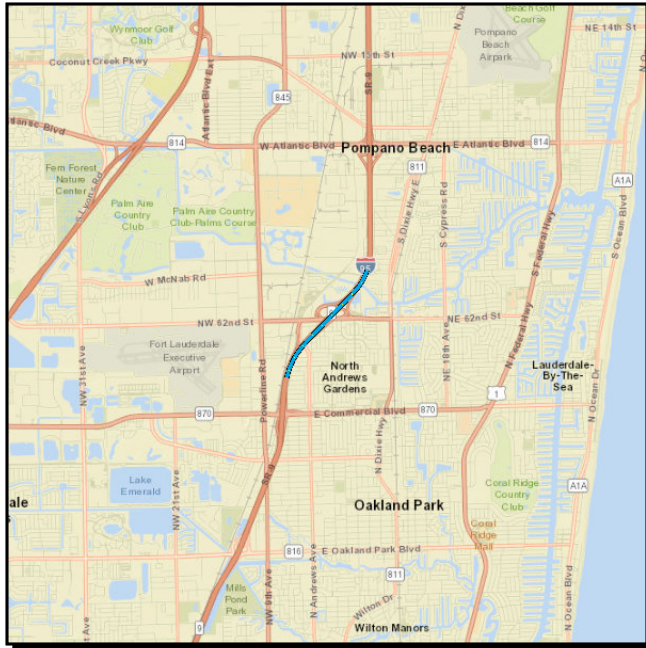
Future Year Cost:

Total Project Cost: 1,701,782

Project Description: STANDALONE DEPENDENT PROJECT ALONG I-95 CORRIDOR AND SAMPLE ROAD INTERCHANGE. MINOR IMPROVEMENTS AT INTERCHANGES WITH ATLANTIC AND COPANS. I-95 EXPRESS PHASE 3A-1, 3A-2,3B-1 BROWARD.

4331089 SR-9/I-95 FROM S. CYPRESS CREEK ROAD TO S. OF ATLANTIC BLVD.

SIS



Work Summary: LANDSCAPING

From:

To:

Lead Agency: FDOT

Length: 1.500

MTP Pg.: 5-3

Phase	Fund Source	2021	2022	2023	2024	2025	Total
CST	DIH	73,559	0	0	0	0	73,559
CST	DDR	2,084,422	0	0	0	0	2,084,422
Total		2,157,981	0	0	0	0	2,157,981

Prior Year Cost: 289,519

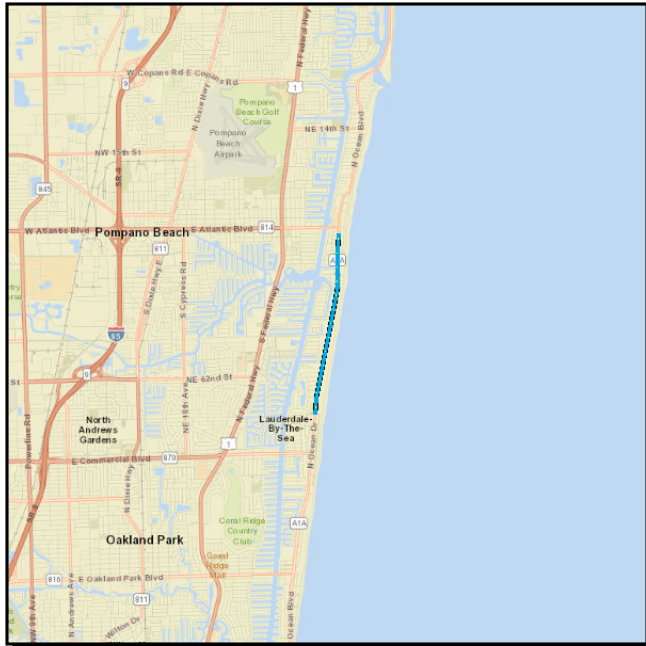
Future Year Cost:

Total Project Cost: 2,447,500

Project Description: STANDALONE DEPENDENT PROJECT WITHIN LIMITS OF I-95 EXPRESS LANES PHASE 3A-2

4416281 SR-A1A FROM PINE AVENUE TO SUNSET LANE

Non-SIS



Work Summary: RESURFACING

From:

To:

Lead Agency: FDOT

Length: 1.238

MTP Pg.: 5-3

Phase	Fund Source	2021	2022	2023	2024	2025	Total
CST	LF	90,684	0	0	0	0	90,684
CST	DS	171,967	0	0	0	0	171,967
CST	DIH	60,526	0	0	0	0	60,526
ENV	DS	10,000	0	0	0	0	10,000
CST	DDR	956,306	0	0	0	0	956,306
Total		1,289,483	0	0	0	0	1,289,483

Prior Year Cost: 536,906

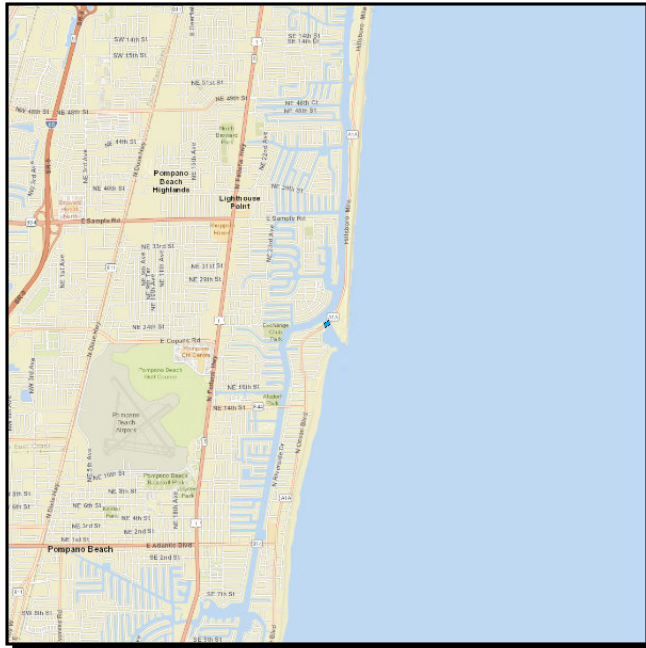
Future Year Cost:

Total Project Cost: 1,826,389

Project Description: 32-01 SURVEY; 32-03 SIGNAL/LIGHTING

4414581 SR-A1A OVER HILLSBORO INLET BRIDGE# 860011

Non-SIS



Work Summary:

From:

To:

Lead Agency: FDOT

Length: .063

MTP Pg.: 5-3

Phase	Fund Source	2021	2022	2023	2024	2025	Total
CST	DIH	73,533	0	0	0	0	73,533
CST	BRRP	811,744	0	0	0	0	811,744
CST	DDR	1,274,779	0	0	0	0	1,274,779
Total		2,160,056	0	0	0	0	2,160,056

Prior Year Cost: 184,926

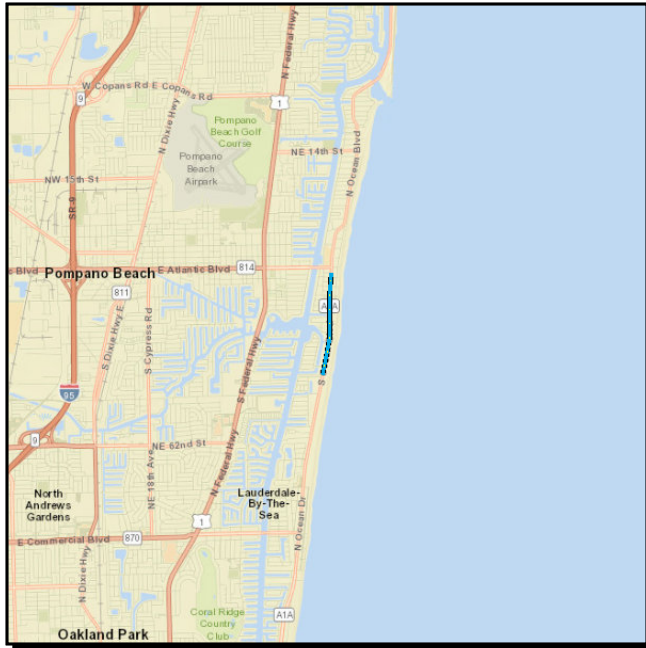
Future Year Cost:

Total Project Cost: 2,344,982

Project Description: SCOUR COUNTERMEASURES

4416282 SR-A1A SUNSET LANE TO SE 1ST STREET

Non-SIS



Work Summary: RESURFACING
From:
To:
Lead Agency: CITY OF POMPANO BEACH
Length: 1.114
MTP Pg.: 5-3

Phase	Fund Source	2021	2022	2023	2024	2025	Total
CST	DDR	679,153	0	0	0	0	679,153
Total		679,153	0	0	0	0	679,153

Prior Year Cost:

Future Year Cost:

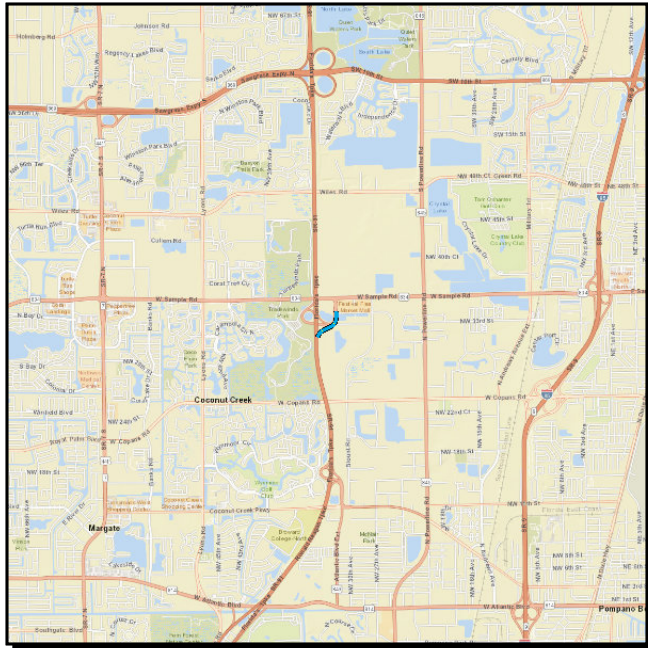
Total Project Cost: 679,153

Project Description: JPA WITH CITY OF POMPANO BEACH; BREAK OUT OF RRR FROM 441628-1

Section 2 - TURNPIKE

4443011 ADD ONE LANE TO NB OFF RAMP AT SAMPLE RD / TPK INTCHNG, (SR 91, MP 69)

SIS



Work Summary: INTERCHANGE - ADD LANES

From:

To:

Lead Agency: FDOT

Length: .338

MTP Pg.: 5-4

Phase	Fund Source	2021	2022	2023	2024	2025	Total
PE	PKYI	15,000	0	0	0	0	15,000
CST	PKYI	0	1,259,577	0	0	0	1,259,577
ENV	PKYI	0	10,000	0	0	0	10,000
Total		15,000	1,269,577	0	0	0	1,284,577

Prior Year Cost: 583,705

Future Year Cost:

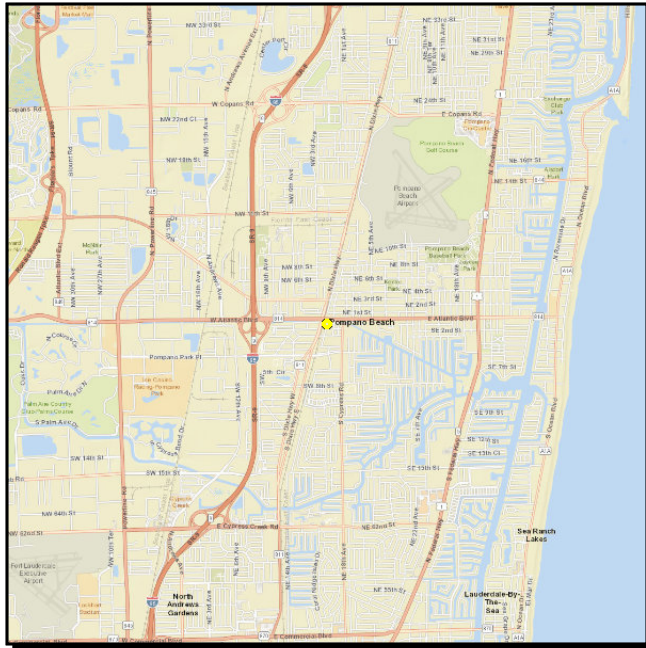
Total Project Cost: 1,868,282

Project Description:

Section 3 - FLP: TRANSIT

4466591 CITY OF POMPANO BEACH SERVICE DEVELOPMENT COMMUNITY CIRCULATOR

Non-SIS



Work Summary: OPERATING FOR FIXED ROUTE

From:

To:

Lead Agency: CITY OF POMPANO BEACH

Length: .000

MTP Pg.: 5-3

Phase	Fund Source	2021	2022	2023	2024	2025	Total
OPS	DPTO	833,000	0	0	0	0	833,000
OPS	LF	833,000	0	0	0	0	833,000
Total		1,666,000	0	0	0	0	1,666,000

Prior Year Cost:

Future Year Cost:

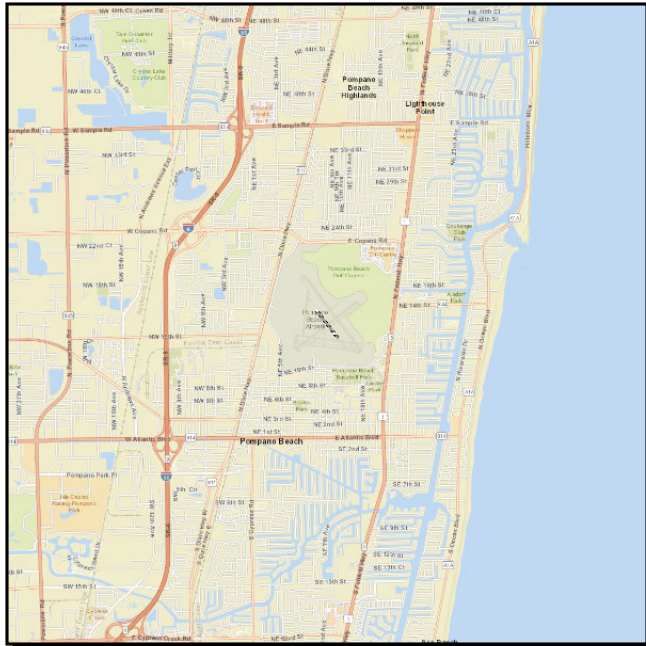
Total Project Cost: 1,666,000

Project Description: COMMUNITY CIRCULATOR

Section 6 - FLP: AVIATION

4459741 PMP DESIGN AND CONSTRUCT TAXIWAY QUEBEC

Non-SIS



Work Summary: AVIATION CAPACITY PROJECT

From:

To:

Lead Agency: Responsible Agency Not Available

Length: .000

MTP Pg.: 5-3

Phase	Fund Source	2021	2022	2023	2024	2025	Total
CAP	DPTO	0	0	177,760	0	0	177,760
CAP	LF	0	0	44,440	0	0	44,440
Total		0	0	222,200	0	0	222,200

Prior Year Cost:

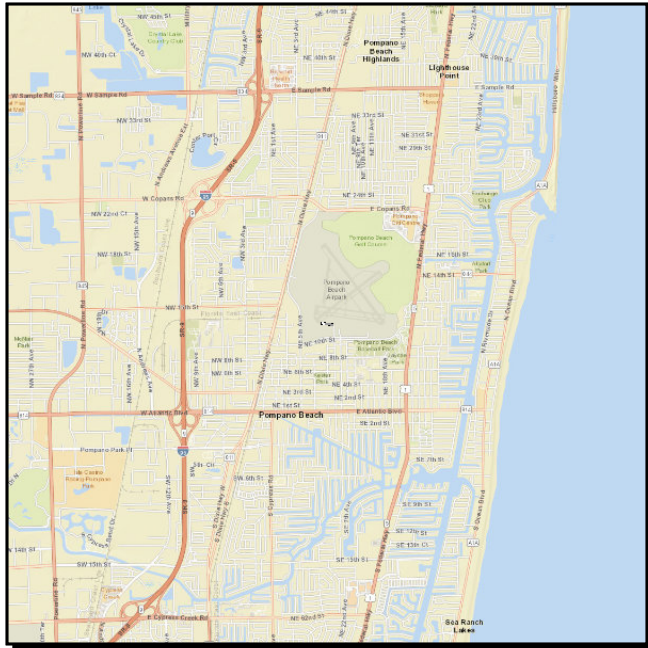
Future Year Cost:

Total Project Cost: 222,200

Project Description:

4420161 POMPANO BEACH AIRPARK DESIGN ATC TOWER

Non-SIS



Work Summary: AVIATION SAFETY PROJECT

From:

To:

Lead Agency: Responsible Agency Not Available

Length: .000

MTP Pg.: 5-3

Phase	Fund Source	2021	2022	2023	2024	2025	Total
CAP	DPTO	360,000	0	0	0	0	360,000
CAP	LF	90,000	0	0	0	0	90,000
Total		450,000	0	0	0	0	450,000

Prior Year Cost:

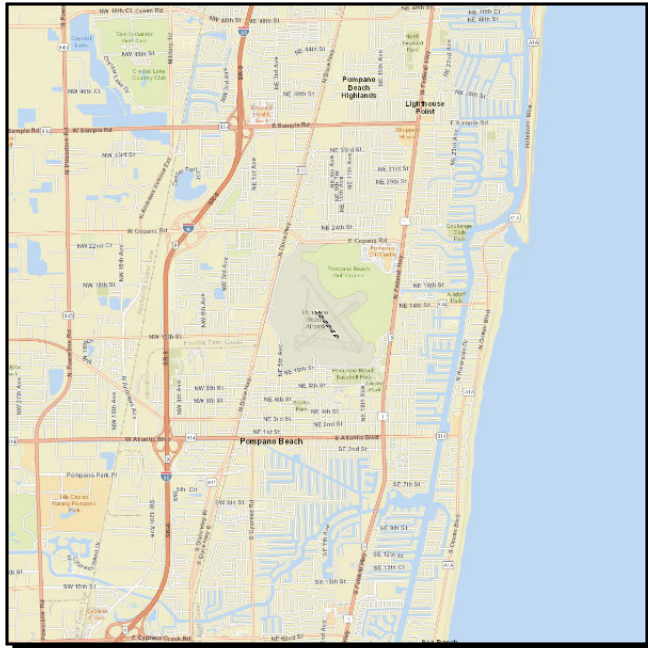
Future Year Cost:

Total Project Cost: 450,000

Project Description:

4442811 POMPANO BEACH AIRPARK-TAXIWAY DELTA REHABILITATION

Non-SIS



Work Summary: AVIATION PRESERVATION

From:

To:

Lead Agency: Responsible Agency Not Available

Length: .000

MTP Pg.: 5-34

Phase	Fund Source	2021	2022	2023	2024	2025	Total
CAP	DPTO	400,000	0	0	0	0	400,000
CAP	LF	100,000	0	0	0	0	100,000
Total		500,000	0	0	0	0	500,000

Prior Year Cost: 1,185,066

Future Year Cost:

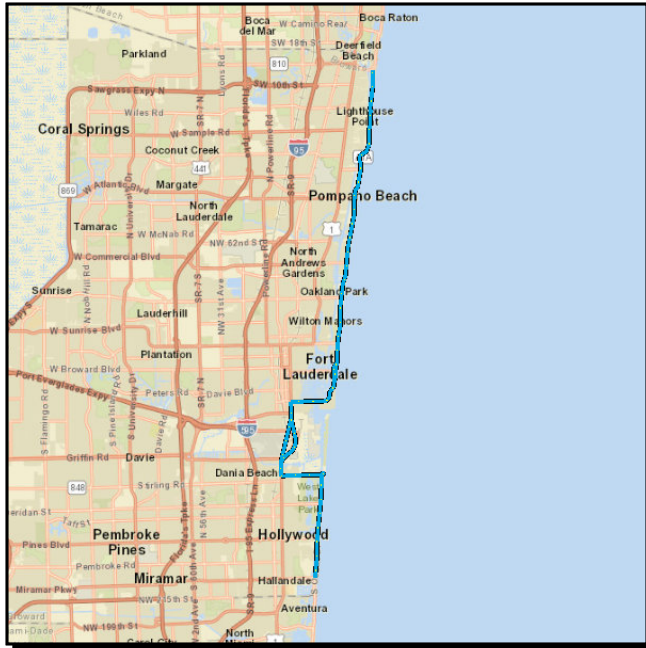
Total Project Cost: 1,685,066

Project Description:

Section 8 - TRANSPORTATION PLANNING

4417331 A1A MULTIMODAL STUDY

Non-SIS



Work Summary: URBAN CORRIDOR PLANNING

From:

To:

Lead Agency: FDOT

Length: 30.253

MTP Pg.: 5-3

Phase	Fund Source	2021	2022	2023	2024	2025	Total
PLN	DDR	0	0	800,000	0	0	800,000
Total		0	0	800,000	0	0	800,000

Prior Year Cost:

Future Year Cost:

Total Project Cost: 800,000

Project Description: SR-858/HALLANDALE BEACH BLVD TO SR-810/HILLSBORO BLVD IS R/W NEEDED

Section 10 - FLP: INTERMODAL

4233932 BROWARD/I-95 EXPRESS BUS PURCHASE & STATION IMPROVEMENTS

Non-SIS



Work Summary: INTERMODAL HUB CAPACITY
From:
To:
Lead Agency: BROWARD COUNTY
Length: .000
MTP Pg.: 5-4

Phase	Fund Source	2021	2022	2023	2024	2025	Total
CAP	DPTO	1,741,311	851,102	0	0	0	2,592,413
Total		1,741,311	851,102	0	0	0	2,592,413

Prior Year Cost: 8,088,382
Future Year Cost:
Total Project Cost: 10,680,795
Project Description: PHASE 2 EXPRESS BUS REPLACEMENT

Section 11 - MISCELLANEOUS

4463771 BROWARD MPO COMPLETE STREETS MASTER PLAN

Non-SIS



Work Summary: FEASIBILITY STUDY

From:

To:

Lead Agency: FDOT

Length: .000

MTP Pg.: 5-3

Phase	Fund Source	2021	2022	2023	2024	2025	Total
PDE	SU	0	0	0	0	1,617,946	1,617,946
PDE	DDR	0	0	0	0	2,000,000	2,000,000
PDE	CM	0	0	0	0	382,054	382,054
Total		0	0	0	0	4,000,000	4,000,000

Prior Year Cost:

Future Year Cost:

Total Project Cost: 4,000,000

Project Description: 2020 MPO CSMP PRIORITY# 8,10,11,14,15,18,20,21 IS R/W NEEDED

4402322 I-95/MOT/ENHANCED OPERATIONS IN BROWARD & PALM BEACH

Non-SIS



Work Summary: OPERATING/ADMIN. ASSISTANCE
From:
To:
Lead Agency: Responsible Agency Not Available
Length: .000
MTP Pg.: 5-3

Phase	Fund Source	2021	2022	2023	2024	2025	Total
OPS	DS	0	200,000	200,000	200,000	0	600,000
Total		0	200,000	200,000	200,000	0	600,000

Prior Year Cost:

Future Year Cost:

Total Project Cost: 600,000

Project Description: HOV ENFORCEMENT

2314824 I-95/MOT/ENHANCED OPERATIONS IN BROWARD & PALM BEACH

Non-SIS



Work Summary: OPERATING/ADMIN. ASSISTANCE
From:
To:
Lead Agency: Responsible Agency Not Available
Length: .000
MTP Pg.: 5-3

Phase	Fund Source	2021	2022	2023	2024	2025	Total
OPS	TOBG	0	377,918	377,918	377,918	377,918	1,511,672
OPS	TOBD	0	377,918	377,918	377,918	377,918	1,511,672
Total		0	755,836	755,836	755,836	755,836	3,023,344

Prior Year Cost:

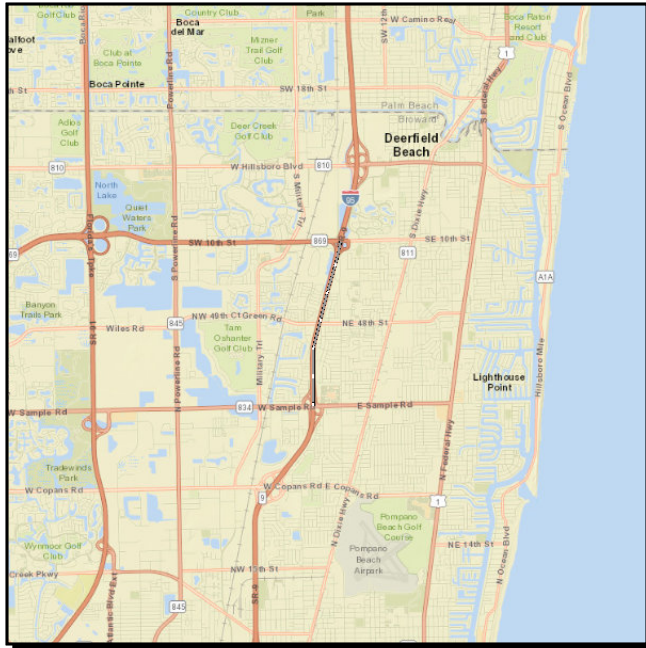
Future Year Cost:

Total Project Cost: 3,023,344

Project Description: EXEMPT CONTRACT FOR FHP EXPRESS LANES ENFORCEMENT

4442011 SR-869 AND SR-9/I-95 ALONG SR-869 & I-95 CORRIDOR

SIS



Work Summary: PRELIMINARY ENGINEERING

From:

To:

Lead Agency: FDOT

Length: 9.998

MTP Pg.: 5-3

Phase	Fund Source	2021	2022	2023	2024	2025	Total
PE	DS	4,478,067	0	1,000,000	3,000,000	0	8,478,067
Total		4,478,067	0	1,000,000	3,000,000	0	8,478,067

Prior Year Cost: 8,654,933

Future Year Cost:

Total Project Cost: 17,133,000

Project Description: 2019 MPO PRIORITY #5 CORRIDOR DESIGN CONSULTANT(CDC) SERVICES FOR DESIGN, PROCUREMENT, & POST DESIGN OF THE SR-869/SW 10TH ST MANAGED LANES TO SR-9/I-95 EXPRESS LANES DIRECT CONNECTION PROJECTS (439891-1 & 436964-2). INCLUDES CONNECTION WITH THE SR-869/ SAWGRASS EXPWY AND FLORIDA TP & SW 10TH STREET LOCAL ROADWAY