

TRANSPORTATION IMPROVEMENT PROGRAM

FY 2021-2025



Municipal Reports

Lighthouse Point

Transportation Improvement Program Overview

The Broward Metropolitan Planning Organization (MPO)'s Transportation Improvement Program (TIP) is a five-year program that prioritizes and documents the funding of transportation improvement projects the region expects to build over the next five years. The projects include reconstruction, maintenance, and operation of major highways, arterials, and intersections; maintenance and expansion of the public transit, aviation, and port systems; construction for bicycle paths, and improvements for pedestrians within the Broward region.

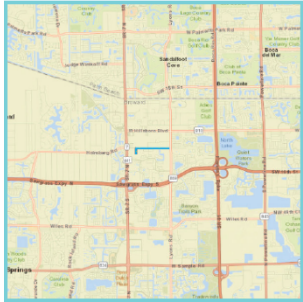
The Broward MPO updates the TIP annually and the MPO Board approves the TIP in July every year. The most recently approved TIP by the Board is the FY 2021-2025 TIP. The full TIP document is available at the link <https://browardmpo.org/core-products/transportation-improvement-program-tip>.

To help municipal partners review and monitor projects in the TIP falling in their jurisdiction, the Broward MPO has extracted a list of projects for each municipality from the FY 2021-2025 TIP. The list presented includes projects that fall in this municipal boundary but exclude county-wide and state-wide projects. The chart to the right illustrates how project information is organized.

How to Read the Broward MPO's TIP Pages

Broward MPO Transportation Improvement Program - FY 2021 - 2025

4455281 CITY OF COCONUT CREEK VARIOUS LOCATIONS
Non-SIS



Work Summary: BIKE PATH/TRAIL **From:**

Lead Agency: FDOT **To:**

Length: 1.112

MTP Pg.: 5-30

Phase	Fund Source	2021	2022	2023	2024	2025	Total
PE	SU	0	0	0	0	265,000	265,000
ENV	TALU	0	0	0	0	30,000	30,000
PE	TALU	0	0	0	0	30,000	30,000
Total		0	0	0	0	325,000	325,000

Prior Year Cost:

Future Year Cost:

Total Project Cost: 325,000

Project Description: 2020 MPO CSLIP PRIORITY #23 ADMINISTERED BY FDOT ON BEHALF OF CITY OF COCONUT CREEK VARIOUS LOCATIONS: JOHNSON ROAD FROM EAST OF US-441/SR-7 TO LYONS ROAD; PARK SCHOOL ROAD FROM LAKESIDE PARK TO JOHNSON ROAD 52-02. LFA WITH CITY OF COCONUT CREEK. SCOPE INCLUDE THE FOLLOWING: SIDEWALK CONSTRUCTION ON THE LEFT SIDE OF JOHNSON RD. AND A MULTI-USE PATH ON THE LEFT SIDE OF PARK RD.

- A Project Identification**
Project Number (FM#)
Project Name
- B Project Characteristics**
Work Summary
Lead Agency
Limits
Length
MTP Page Number
SIS Classification
- C Financial Information**
Phase
Fund Source
Year Funds are Programmed
Prior Year Cost
Future Year Cost
Total Project Cost
- D Project Description**
Additional information linked to the project
- E Project Location Map**
Location of where the project will implemented

2021-25 TIP (FDOT April, 2020)

The TIP may be revised due to changes in project status, project cost, and/or available revenues. These changes can be either a TIP amendment or an administrative modification. To download most recent Municipal TIP Report, please visit <http://broward.dtstiptool.com/>

Steps to download the most recent Municipal TIP Report:

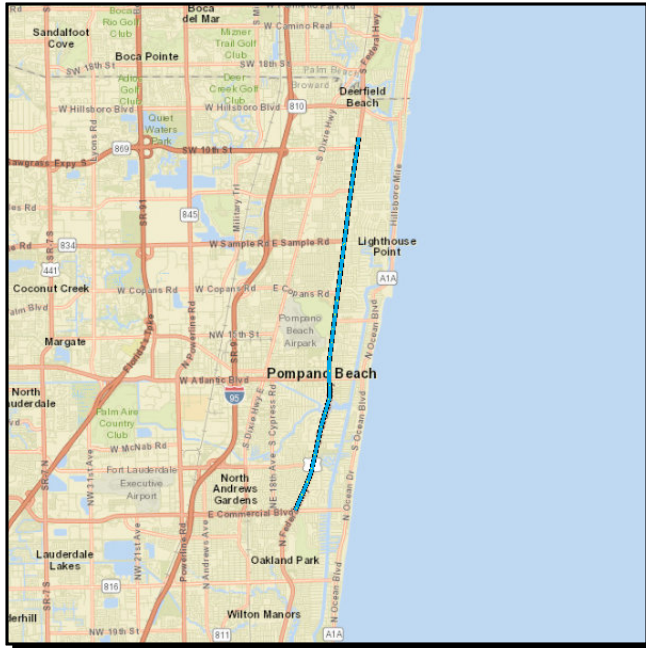
- Step 1: **Visit** <http://broward.dtstiptool.com/>
- Step 2: **Click** the tab titled “Search TIP”
- Step 3: **Scroll down** to the bottom of the page to the section titled “Geographic”
- Step 4: Under “Layer Name” **click** the dropdown icon and **select** “Cities”
- Step 5: A new dropdown option titled “Field Value” will appear. **Click** the dropdown icon and **select** the municipality of your choice.
- Step 6: Once the desired municipality is selected, **click** the “Search” button at the bottom of the screen.
- Step 7: A results tab will appear with a list of projects that are located within the selected municipal boundary. **Click** the “Generate Report” tab to the right.
- Step 8: **Unselect** “Cover Page”
- Step 9: At the bottom of the page you are presented options on how you would like the information displayed. **Read** through the options and **select** the one of your choice.
- Step 10: **Click** the “Run Report” button.
- Step 11: A new button will appear below, titled “Download Report”. **Click** this and you will be directed to a new tab with a downloadable PDF of your customized report.
- Step 12: **Enjoy!**

For questions please contact Christopher Restrepo at restrepoc@browardmpo.org or (954) 876-0061.

Section 1 - HIGHWAYS

4461881 SR-5/US-1 FROM SR-870/COMMERCIAL BLVD TO SOUTHEAST 7TH STREET

Non-SIS



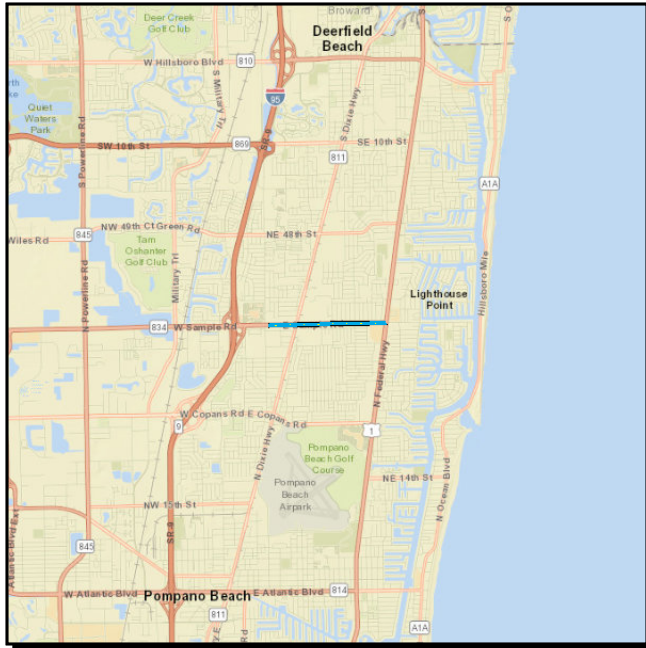
Work Summary: RESURFACING
From:
To:
Lead Agency: FDOT
Length: 2.518
MTP Pg.: 5-3

Phase	Fund Source	2021	2022	2023	2024	2025	Total
PE	DIH	37,713	37,713	0	0	0	75,426
PE	DDR	709,893	0	0	0	0	709,893
ENV	DDR	0	15,000	0	0	0	15,000
CST	DS	0	0	0	4,929,318	0	4,929,318
CST	DIH	0	0	0	55,454	19,034	74,488
CST	DDR	0	0	0	773,902	0	773,902
Total		747,606	52,713	0	5,758,674	19,034	6,578,027

Prior Year Cost:
Future Year Cost:
Total Project Cost: 6,578,027
Project Description:

4416301 SR-834/SAMPLE ROAD FROM NW 5TH TERRACE TO SR-5/US-1

Non-SIS



Work Summary: RESURFACING

From:

To:

Lead Agency: FDOT

Length: 1.331

MTP Pg.: 5-3

Phase	Fund Source	2021	2022	2023	2024	2025	Total
CST	LF	17,822	0	0	0	0	17,822
RRU	DS	30,000	0	0	0	0	30,000
CST	DS	270,347	0	0	0	0	270,347
CST	DIH	52,664	0	0	0	0	52,664
CST	DDR	2,002,569	0	0	0	0	2,002,569
Total		2,373,402	0	0	0	0	2,373,402

Prior Year Cost: 521,563
Future Year Cost:
Total Project Cost: 2,894,965
Project Description: G/W 439910-1