

EXISTING SITE

SITE MAP AND EXISTING STREET VIEWS



1
W BROWARD BLVD AND N ANDREWS AVE INTERSECTION



2
W BROWARD BLVD BUS TERMINAL ENTRANCE



3
NW 1ST AVE LOOKING NORTH




4
NW 1ST AVE TURN ON TO NW 1ST ST.



5
NW 1ST AVE AND NW 2ND ST. INTERSECTION



6
NW 1ST AVE BUS TERMINAL ENTRANCE



7
NW 1ST ST LOOKING WEST



8
NW 2ND ST LOOKING WEST



9
NW 2ND ST BUS TERMINAL EXIT



10
N ANDREWS AVE LOOKING NORTH



11
N ANDREWS AVE AND NW 4TH ST INTERSECTION



15
FLAGLER GREENWAY ENTRANCE FROM NW 2ND ST



14
FLAGLER GREENWAY LOOKING SOUTH



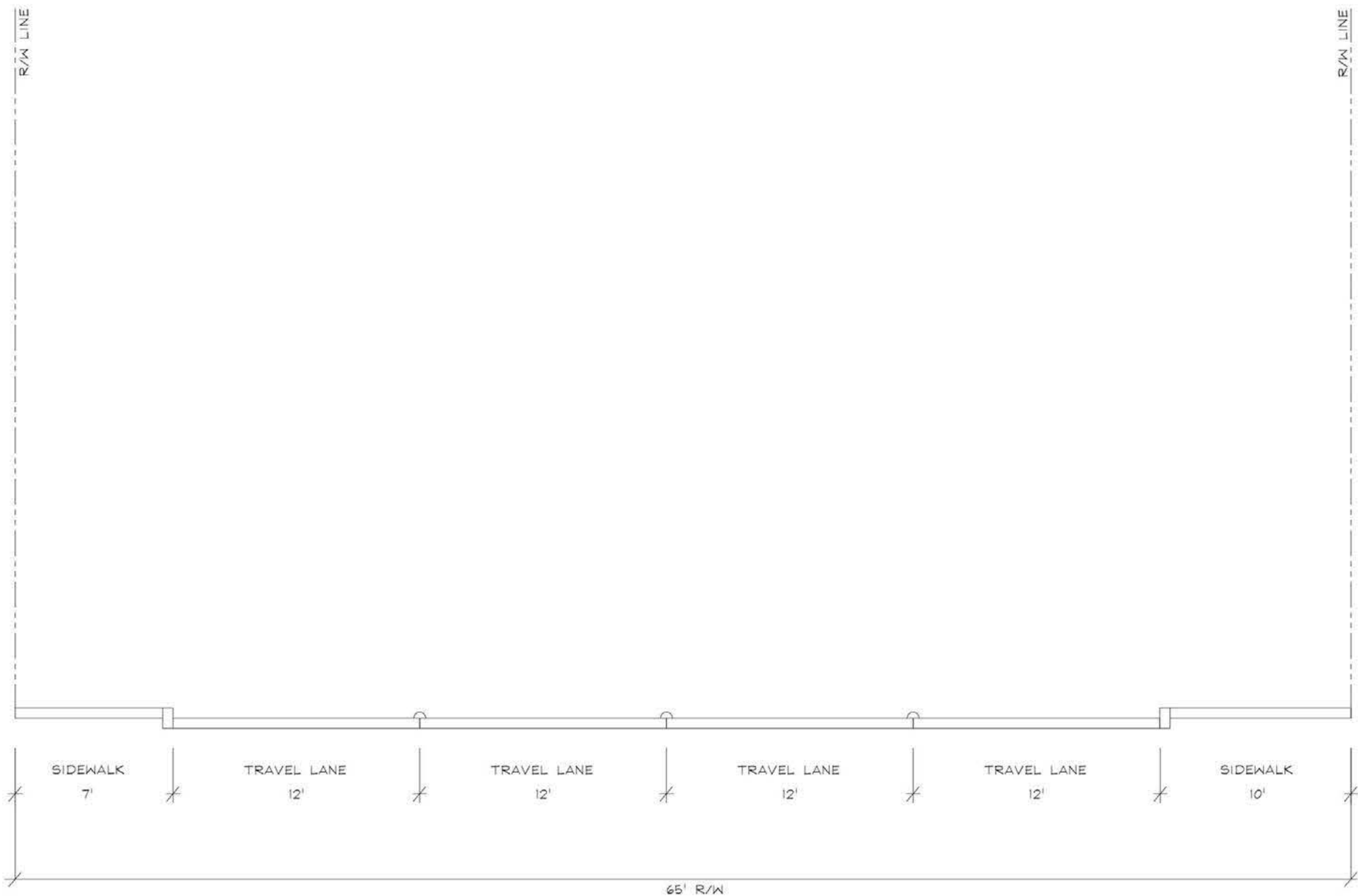
13
NW 1ST AVE ON-STREET PARKING



12
NW 4TH ST LOOKING WEST

NW 1ST AVENUE SECTION

Existing



Proposed South of NW 2nd Street

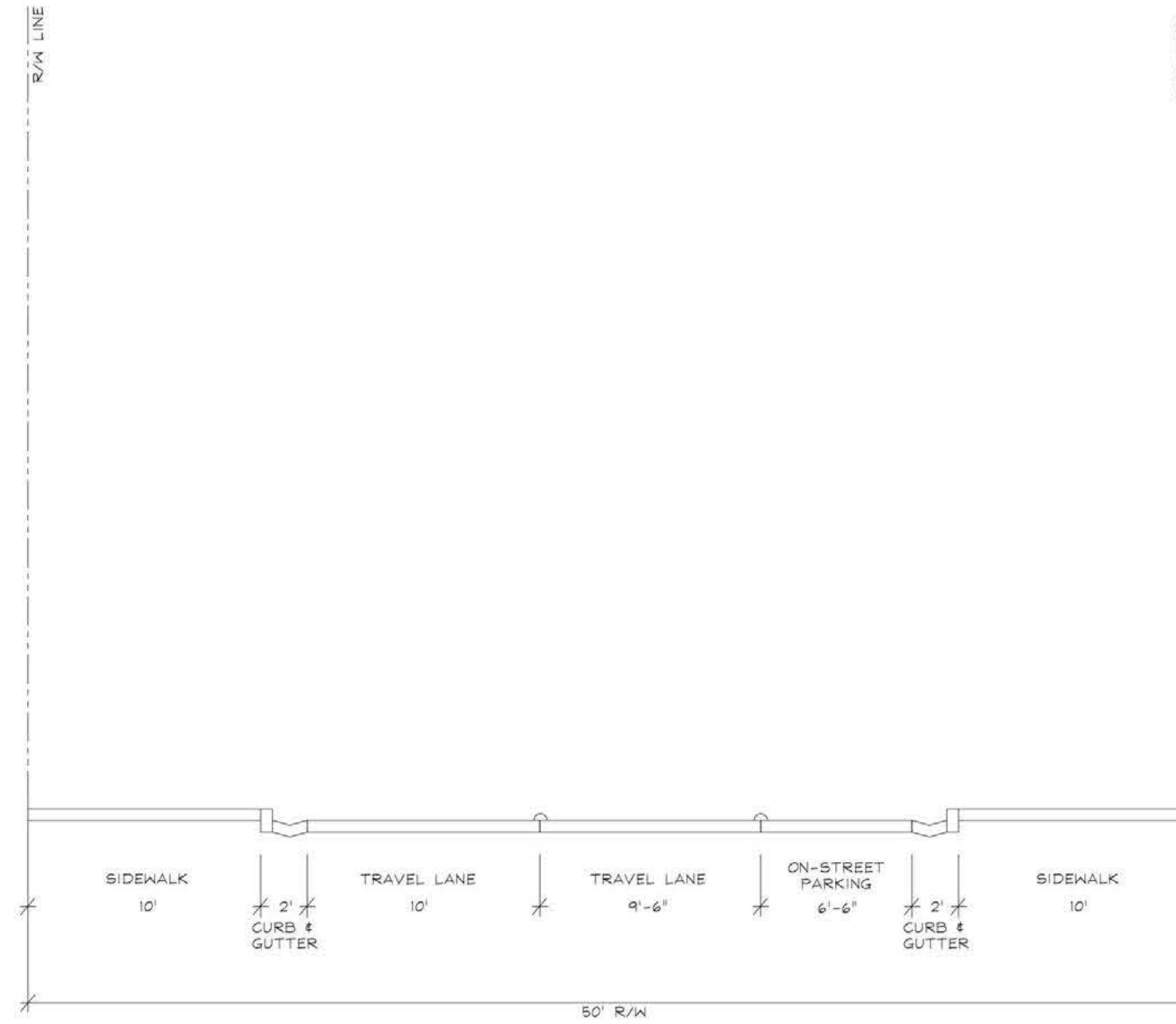


Proposed North of NW 2nd Street



NW 1ST STREET SECTION

Existing

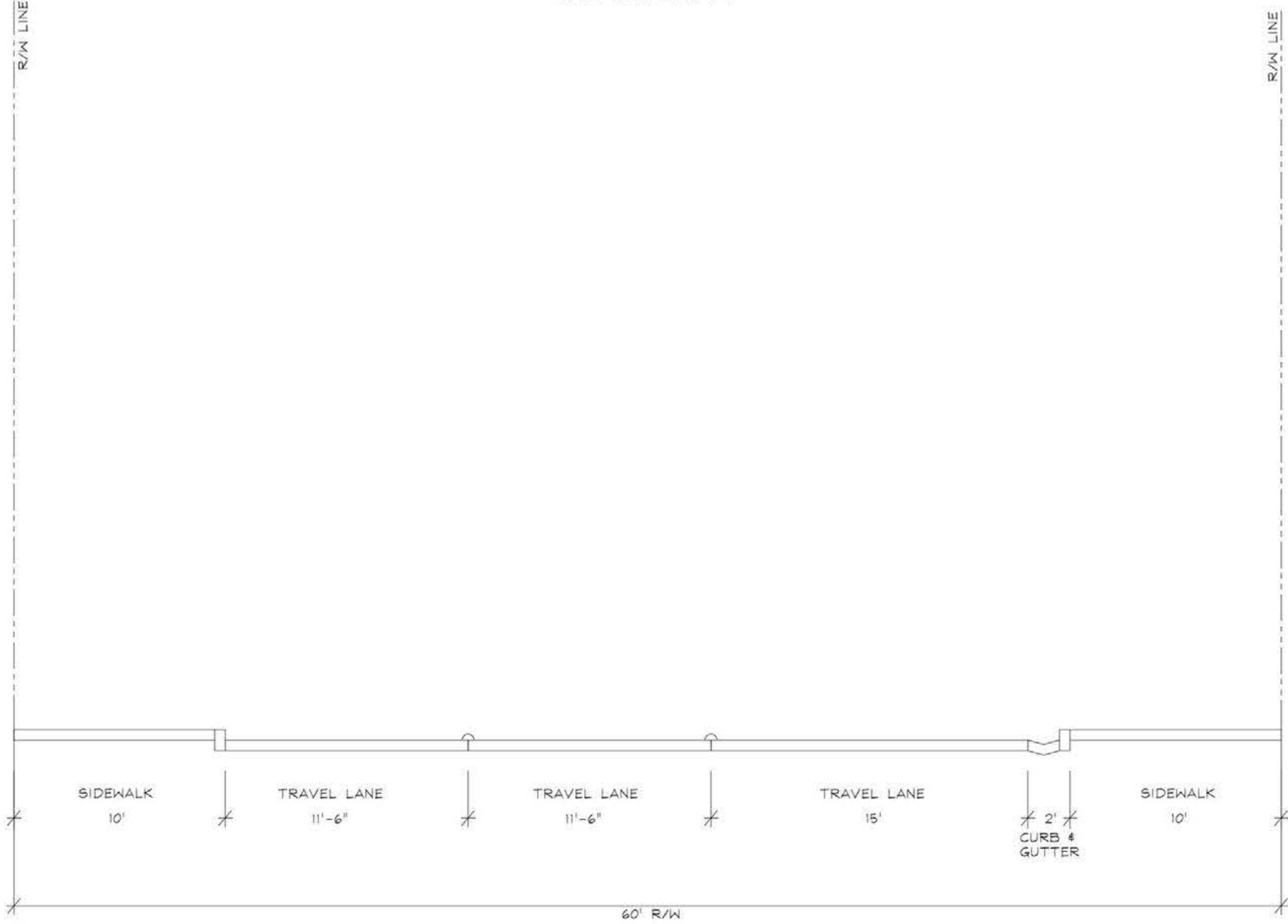


Proposed



NW 2ND STREET SECTION

Existing

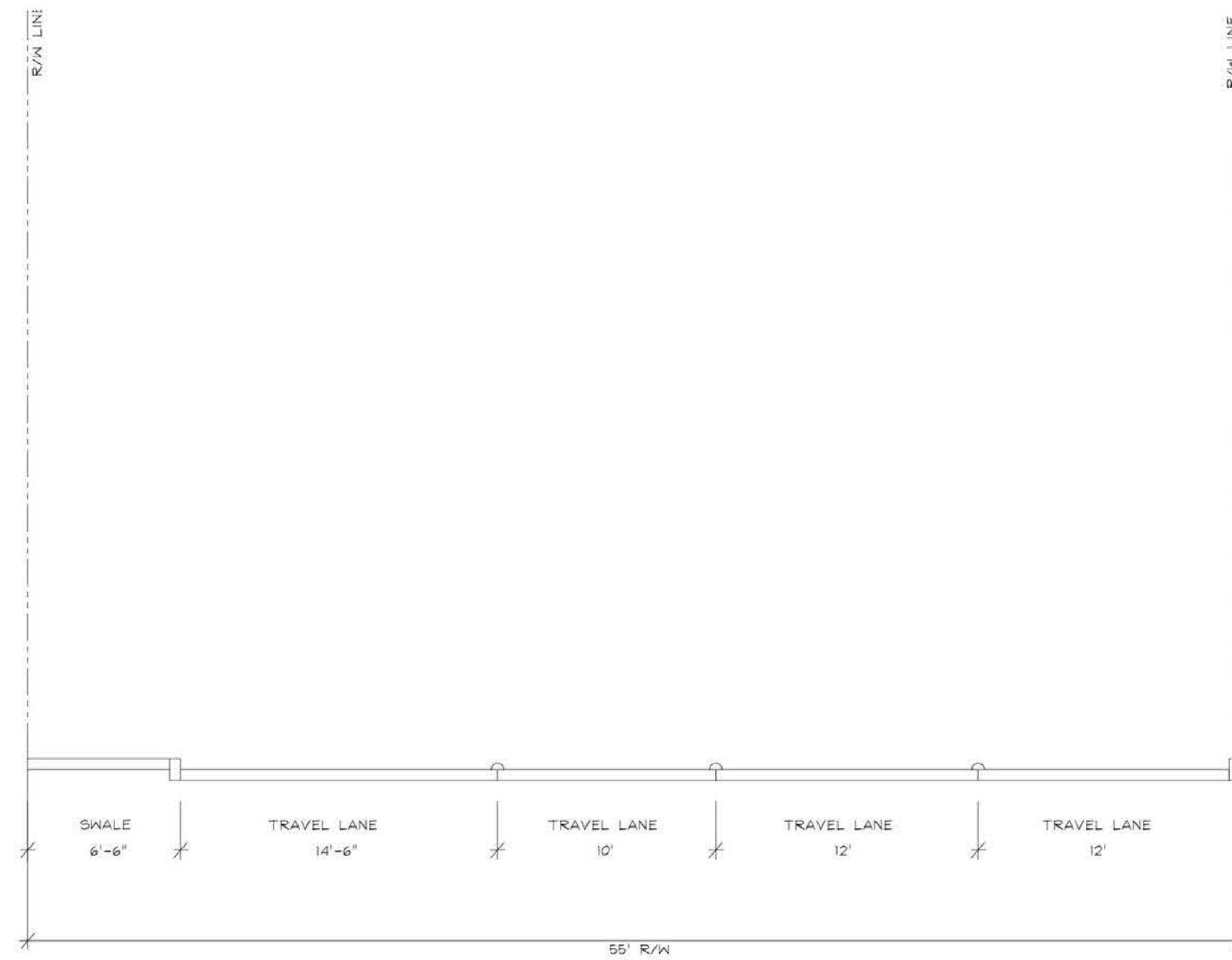


Proposed



NW 4TH STREET SECTION

Existing



Proposed



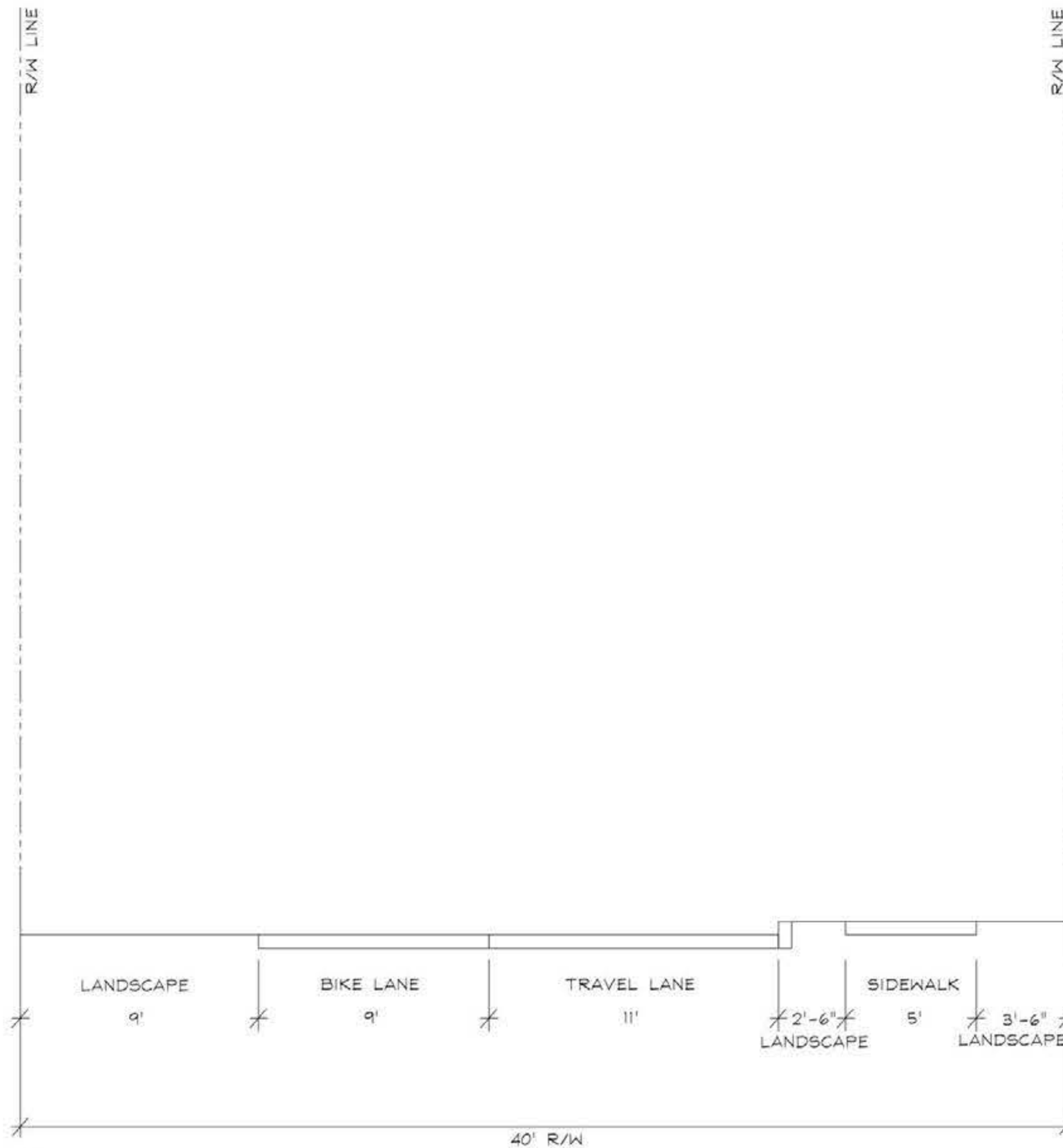
DOWNTOWN MOBILITY STREETSCAPE PROJECT
30% STAKEHOLDER WORKSHOP

Kimley»Horn
JUNE 12th, 2018

FLAGLER GREENWAY

SECTION

Existing



Proposed



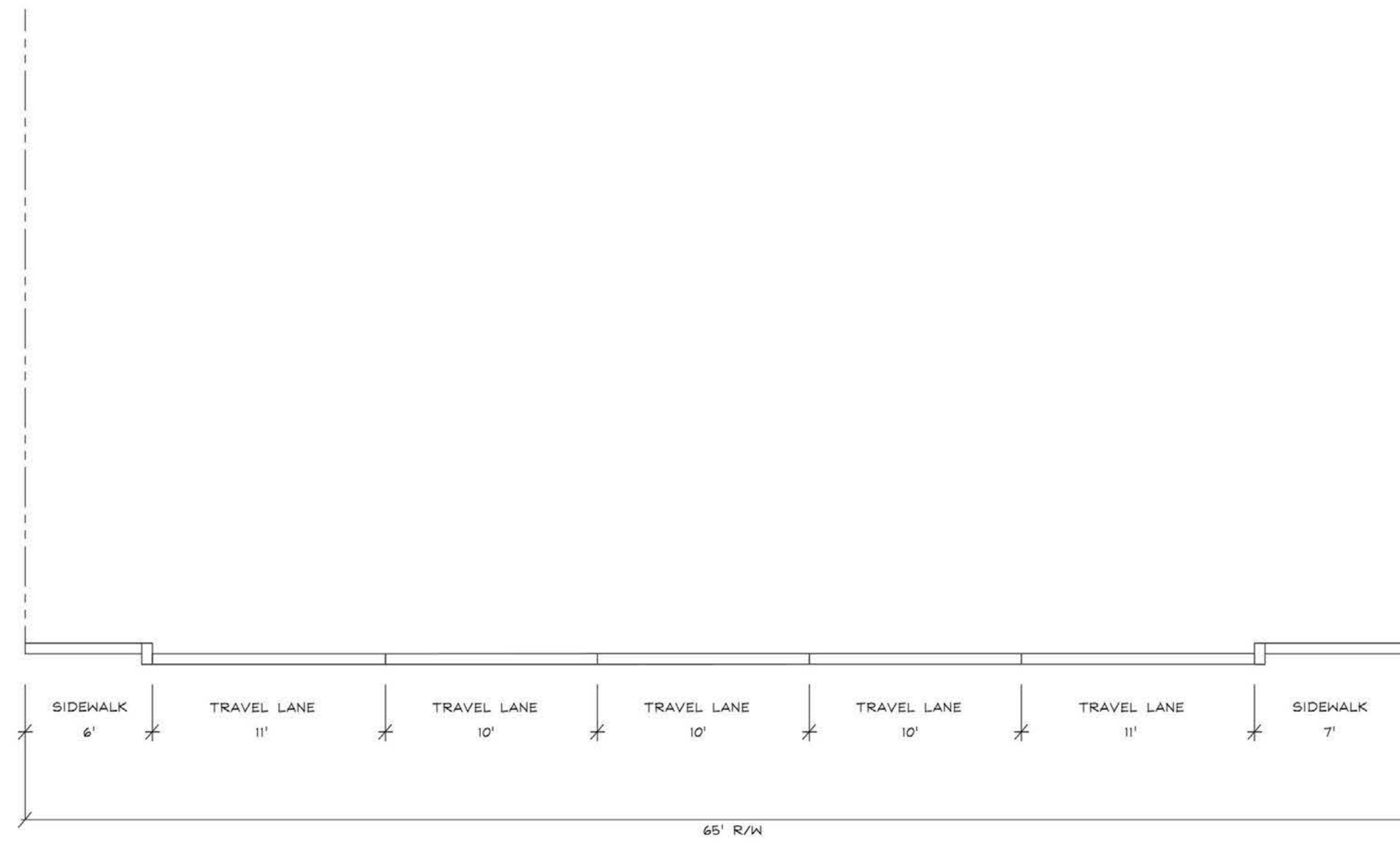
DOWNTOWN MOBILITY STREETSCAPE PROJECT
30% STAKEHOLDER WORKSHOP

Kimley»Horn
JUNE 12th, 2018

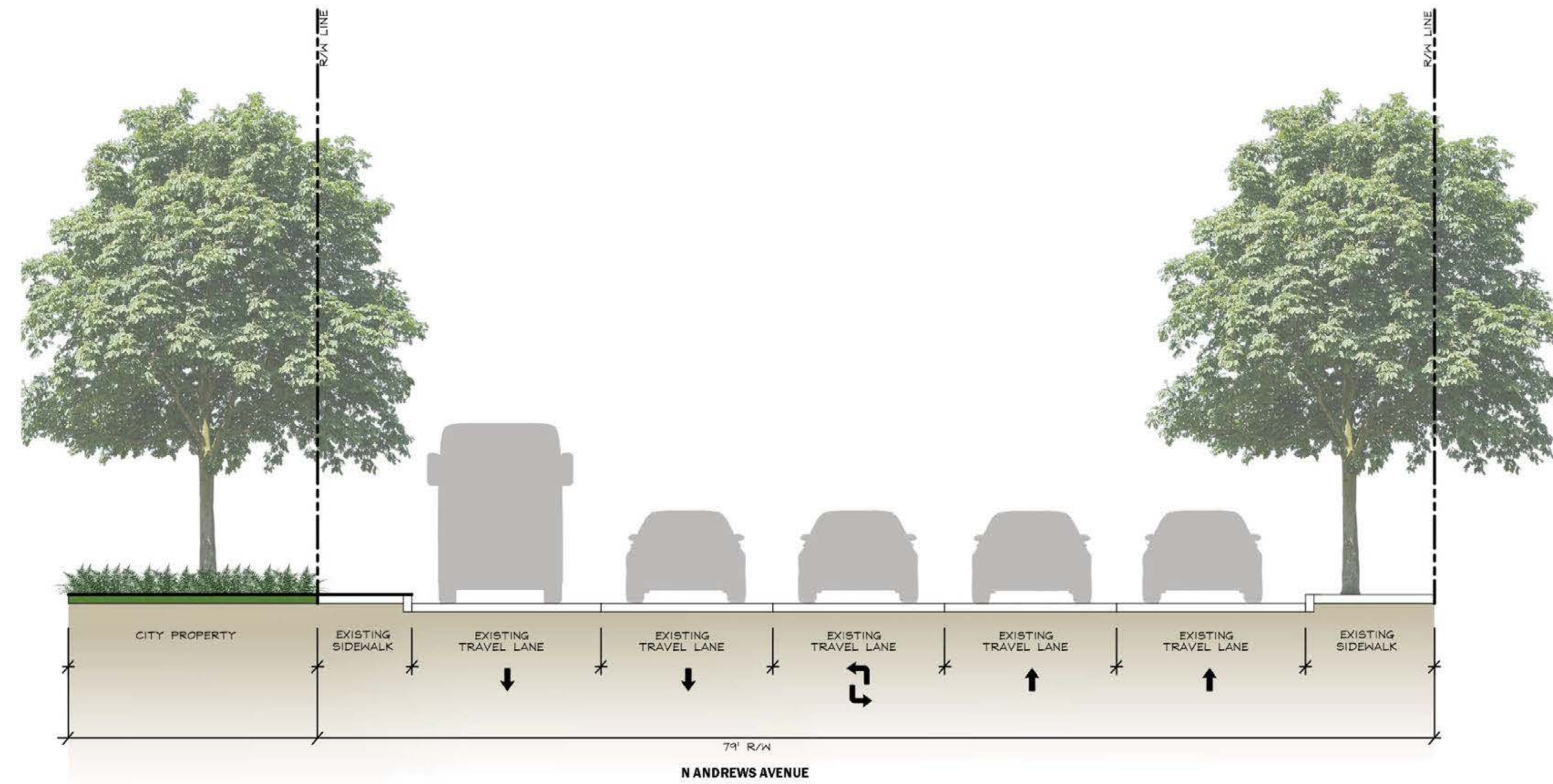
N ANDREWS AVENUE

SECTION

Existing



Proposed




DOWNTOWN MOBILITY STREETSCAPE PROJECT
30% STAKEHOLDER WORKSHOP

Kimley»Horn
JUNE 12th, 2018

LANDSCAPE MATERIALS

STREET TREE OPTIONS




DOWNTOWN MOBILITY STREETSCAPE PROJECT
30% STAKEHOLDER WORKSHOP

Kimley»Horn
JUNE 12th, 2018

SITE FURNISHINGS

STREETSCAPE DESIGN ELEMENTS

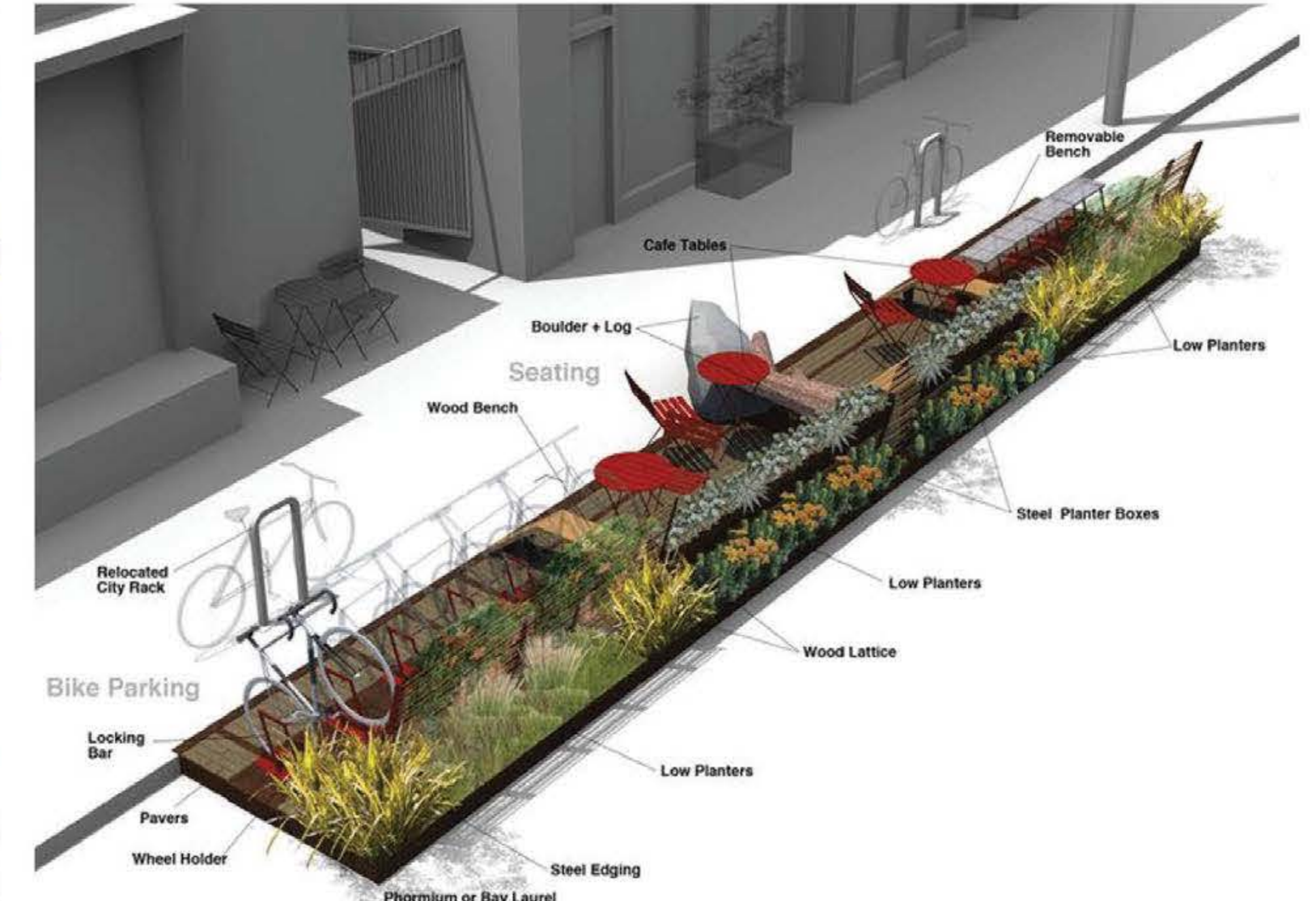


DOWNTOWN MOBILITY STREETSCAPE PROJECT
30% STAKEHOLDER WORKSHOP

Kimley»Horn
JUNE 12th, 2018

SITE FURNISHINGS

STREETSCAPE DESIGN ELEMENTS



DOWNTOWN MOBILITY STREETSCAPE PROJECT
30% STAKEHOLDER WORKSHOP

Kimley»Horn
JUNE 12th, 2018