

# TABLE OF CONTENTS

Chapter 1 - Performance Measures

Chapter 2 - Data Collection

Chapter 3 - Public Involvement Plan

Chapter 4 - Transportation Analysis Summary

Chapter 5 - Land Use Analysis

Chapter 6 - Project Development

Chapter 7 - Implementation





# Table of Contents

## Chapter 1: Performance Measures

Goals, Objectives, and Performance Measures .....	1-3
---	-----

## Chapter 2: Data Collection

Data Collection Overview .....	2-3
Phase I - Available Data Collection.....	2-3
Document Review Summary.....	2-4
List of Reviewed Documents.....	2-4
Review of Current and Future Roadway/Mobility Enhancements .....	2-14
Review and Inventory of Available Data .....	2-18
Phase II - Field Data Collection.....	2-24
Field Data Collection Plan .....	2-24

## Chapter 3: Public Involvement Plan

Public Involvement Overview .....	3-3
Roles and Responsibilities .....	3-4
Project Team .....	3-4
Project Advisory Committee .....	3-4
Broward MPO Board .....	3-5
Public Involvement Goals .....	3-6
Environmental Justice .....	3-7



Environmental Justice Target Areas.....	3-7
Environmental Justice Assessment .....	3-10
<b>Public Involvement and Outreach Techniques .....</b>	<b>3-10</b>
Project Identity.....	3-10
Project Website.....	3-10
Community Contact Database .....	3-11
Community Information Meetings.....	3-12
Project Information Materials.....	3-13
Agency/Community Stakeholder Interviews .....	3-14
Community Visioning Workshops .....	3-14
Telephone “iTown Hall” Meeting.....	3-14
Multimedia/Alternative Public Engagement.....	3-15
Project Meetings and Workshops .....	3-15
Summary of Public Involvement and Outreach .....	3-15
<b>Public Involvement Timeline .....</b>	<b>3-16</b>
<b>Public Involvement Evaluation Measures .....</b>	<b>3-17</b>

**Chapter 4: Transportation Analysis Summary**


<b>Introduction .....</b>	<b>4-3</b>
<b>Transportation Analysis .....</b>	<b>4-3</b>
Traffic Volumes .....	4-3



Multimodal Network .....	4-6
Transit Network .....	4-9
Crash History .....	4-18

**Chapter 5: Land Use Analysis**

<b>Introduction .....</b>	<b>5-3</b>
<b>Urban Intensity Analysis.....</b>	<b>5-4</b>
Existing/Future Urban Intensity/Transit Thresholds .....	5-4
<b>Land Economic Characteristics .....</b>	<b>5-7</b>
Land Values.....	5-7
Building-to-Land Ratios .....	5-7
Building Age .....	5-8
Conclusions.....	5-8
<b>Fieldwork and Qualitative Analysis.....</b>	<b>5-9</b>
Introduction to the Qualitative Analysis.....	5-9
Corridor Character Segment Identification .....	5-9
Mobility Hub SWOT Analysis .....	5-11
Conclusions.....	5-12
<b>Plan and Policy Analysis .....</b>	<b>5-13</b>
Comprehensive Plans Assessment .....	5-13
Hollywood Redevelopment Plans Assessment.....	5-16




Land Development Code Assessment .....	5-17
Conclusions .....	5-22
<b>Conclusions and Recommendations .....</b>	<b>5-24</b>

**Chapter 6: Project Development and Prioritization**

<b>Introduction .....</b>	<b>6-1</b>
<b>Short-Term Congestion Management and Multimodal Safety Projects and Prioritization .....</b>	<b>6-2</b>
Pedestrian Facilities .....	6-2
Bicycle Facilities.....	6-2
Bus Stop Enhancements.....	6-4
Traffic Operational Improvements.....	6-5
Complete Streets Project .....	6-6
Organization of Project Recommendations .....	6-6
Project Prioritization .....	6-6
<b>Scenario Development Process .....</b>	<b>6-15</b>
Scenario Planning.....	6-15
What are the Benefits of Scenario Planning? .....	6-15
Tools for Scenario Planning.....	6-15
What is Scenario Builder .....	6-15
Creating Plausible and Realistic Building Prototypes for Scenario Testing.....	6-16



Building Prototypes Used for Building the Scenarios .....	6-16
Development Types .....	6-17
Scenario Themes .....	6-17
<b>Preferred Scenario Selection .....</b>	<b>6-19</b>
Hollywood Boulevard & Dixie Highway .....	6-21
Hollywood Boulevard & SR 7 .....	6-21
Pines Boulevard & University Drive .....	6-21
Pines Boulevard & Flamingo Road.....	6-21
<b>Hollywood Boulevard &amp; Dixie Highway .....</b>	<b>6-23</b>
Development Types.....	6-23
Indicators .....	6-25
<b>Hollywood Boulevard &amp; SR 7.....</b>	<b>6-27</b>
Development Types.....	6-27
Indicators .....	6-29
<b>Pines Boulevard &amp; University Drive .....</b>	<b>6-31</b>
Development Types.....	6-31
Indicators .....	6-33
<b>Pines Boulevard &amp; Flamingo Road .....</b>	<b>6-35</b>
Development Types.....	6-35
Indicators .....	6-37



**Longer Term Project Concepts and Mobility Hub Transit Facility Recommendations..... 6-39**

    Transit Service Modifications ..... 6-39

    Mobility Hub Transit Facility Recommendations ..... 6-42

**Conclusions ..... 6-48**

**Chapter 7:Implementation and Monitoring Systems**

**Introduction ..... 7-1**

**Congestion Management Project Implementation Plan..... 7-2**

    Implementation and Monitoring Process ..... 7-2

    Projects in Process ..... 7-6

**Long-Term Project Implementation Process ..... 7-7**

    Transit Service Modifications ..... 7-7

    Mobility Hub Recommendations ..... 7-8

**Mobility Hub Transformations and Land Use and Code Recommendations ..... 7-13**

    Introduction ..... 7-13

**Hollywood Boulevard & Dixie Highway Design Concepts and Land Use Recommendations ... 7-14**

    Hollywood Boulevard & Dixie Highway Land Use, Zoning, and Land Development

    Code Recommendations ..... 7-18

**Hollywood Boulevard & SR 7 Design Concepts and Land Use Recommendations..... 7-22**

    Hollywood Boulevard & State Road 7 Land Use, Zoning, and Land Development

    Code Recommendations ..... 7-26





**Pines Boulevard & University Drive Design Concepts and Land Use Recommendations ..... 7-30**

    Pines Boulevard & University Drive..... 7-34

**Pines Boulevard & Flamingo Road Design Concepts and Land Use Recommendations ..... 7-36**

    Pines Boulevard & Flamingo Drive ..... 7-40

**Urban Design and Implementation Toolkit ..... 7-43**

**Urban Design Standards ..... 7-44**

    Connectivity ..... 7-44

    Site Orientation ..... 7-46

    Public Realm Design ..... 7-48

    Ground Floor Design/Use ..... 7-50

    Transition to Neighborhoods..... 7-52

**Toolkit Steps ..... 7-54**

    1. Define the Focus ..... 7-54

    2. Conduct a Transit Assessment ..... 7-56

    3. Define the Street Network..... 7-57


    4. Manage Block Size and Lot Shape..... 7-58

    5. Determine Site Requirements for Buildings ..... 7-59

    6. Building Design and Form ..... 7-60

    7. Streetscape and Public Space Design..... 7-61

    8. Strategies for Implementation..... 7-62





# List of Figures

Figure 3-1: Percent of Minority Population per Census Tract .....	3-8
Figure 3-2: Transit-Dependent Population per Census Tract .....	3-8
Figure 3-3: Percent Below Poverty Line per Census Tract.....	3-9
Figure 3-4: Percent of Population Age 65+ per Census Tract .....	3-9
Figure 3-5: Public Involvement Timeline .....	3-16
Figure 4-1: Average Annual Daily Traffic (AADT) .....	4-4
Figure 4-2: Volume to Capacity Ratio.....	4-5
Figure 4-3: Hollywood Boulevard Sidewalk Example.....	4-6
Figure 4-4: Pines Boulevard Bicycle Lane Example .....	4-6
Figure 4-5: Multimodal Network—Sidewalks.....	4-7
Figure 4-6: Multimodal Network—Bike Lanes.....	4-8
Figure 4-7: BCT Stop Example along Pines Boulevard near Flamingo Road .....	4-9
Figure 4-8: BCT Stop Example along Hollywood Boulevard near State Road 7 .....	4-9
Figure 4-9: Existing BCT Bus Service .....	4-11
Figure 4-10: BCT Stop-Level Daily Ridership .....	4-13
Figure 4-11: Tri-Rail Hollywood Station Annual Ridership .....	4-14
Figure 4-12: Community Bus Routes .....	4-15
Figure 4-13: Hollywood Downtown/Beach Trolley System Map.....	4-17
Figure 4-14: Total Crash Cluster Map (2007-2011) .....	4-19
Figure 4-15: Injury and Fatal Crash Cluster Map (2007-2011) .....	4-20




Figure 4-16: Pedestrian and Bicycle Crash Cluster Map (2007—2011) ..... 4-21

Figure 5-1: Corridor Character Segments ..... 5-9

Figure 5-2: Example of Existing Conditions in Urban Segment..... 5-10

Figure 5-3: Example of Existing Conditions in Transitional Segment..... 5-10

Figure 5-4: Example of Existing Conditions within Suburban Segment ..... 5-11

Figure 5-5: Designated Regional Activity Center (Hollywood) ..... 5-13

Figure 6-1: Excel Prototype Builder..... 6-16

Figure 6-2: Example of Retrofitting Land Use and Form in Suburban Context..... 6-19

Figure 6-3: Transition from High-Density Form to Single-Family Residential ..... 6-20

Figure 6-4: Suburban Street Network has Little Potential for Connectivity ..... 6-20

Figure 6-5: Hollywood Blvd & Dixie Hwy - Proposed Uses ..... 6-23

Figure 6-6: Hollywood Blvd & Dixie Hwy - Before ..... 6-24

Figure 6-7: Hollywood Blvd & Dixie Hwy - After ..... 6-24

Figure 6-8: Hollywood Blvd & SR 7 - Proposed Uses ..... 6-27

Figure 6-9: Hollywood Blvd & SR 7 - Before ..... 6-28

Figure 6-10: Hollywood Blvd & SR 7 - After ..... 6-28

Figure 6-11: Pines Blvd & University Dr - Proposed Uses..... 6-31

Figure 6-12: Pines Blvd & University Dr - Before ..... 6-32

Figure 6-13: Pines Blvd & University Dr - After..... 6-32

Figure 6-14: Pines Blvd & Flamingo Rd - Proposed Uses..... 6-35



Figure 6-15: Pines Blvd & Flamingo Rd - Before ..... 6-36

Figure 6-16: Pines Blvd & Flamingo Rd - After ..... 6-36

Figure 7-1: Short Term Congestion Management Implementation Process ..... 7-3

Figure 7-2: Hollywood Blvd & Dixie Hwy - Proposed Master Plan..... 7-15

Figure 7-3: Hollywood Blvd & Dixie Hwy - Public Realm Section ..... 7-16

Figure 7-4: Hollywood Blvd & Dixie Hwy - Tyler Street..... 7-17

Figure 7-5: Dixie Highway Zoning Map..... 7-19

Figure 7-6: Hollywood Blvd & SR 7 - Proposed Master Plan ..... 7-23

Figure 7-7: Hollywood Blvd & SR 7 - Public Realm Section ..... 7-24

Figure 7-8: Hollywood Blvd & SR 7 - Columbus Parkway ..... 7-25

Figure 7-9: SR 7 Zoning Map ..... 7-27

Figure 7-10: Pines Blvd & University Dr - Proposed Master Plan ..... 7-31

Figure 7-11: Pines Blvd & University Dr - Public Realm Section ..... 7-32

Figure 7-12: Pines Blvd & University Dr - Pines Blvd..... 7-33

Figure 7-13: University Drive Existing Zoning Districts..... 7-35

Figure 7-14: Pines Blvd & Flamingo Rd - Proposed Master Plan ..... 7-37

Figure 7-15: Pines Blvd & Flamingo Rd - Public Realm Section ..... 7-38

Figure 7-16: Pines Blvd & Flamingo Rd ..... 7-39

Figure 7-17: Flamingo Road Existing Zoning Districts ..... 7-41

Figure 7-18: A Grid Network of Streets ..... 7-44




Figure 7-19: Urban Fabric Connecting Corridor with Residential Development ..... 7-45

Figure 7-20: Maintain or Reduce Roadway Corridor Size..... 7-45

Figure 7-21: Relationship of Buildings to Public Realm in an Urban Environment..... 7-46

Figure 7-22: Pedestrian-Friendly Street Enclosure..... 7-47

Figure 7-23: A Pedestrian-Friendly Public Realm..... 7-48

Figure 7-24: A Complete Street Encourages Multimodal Uses..... 7-49

Figure 7-25: Public Realm Right-of-Way Near Transit Facility..... 7-49

Figure 7-26: Transparent Ground Floor Facades..... 7-50

Figure 7-27: Awnings, Trees, Lamp Posts, and Mixed-Uses on the Ground Floor ..... 7-51

Figure 7-28: Trees Create a Buffer ..... 7-52

Figure 7-29: Preservation of the Residential Character of a Neighborhood ..... 7-53

Figure 7-30: Land Use/Economics Mobility Hub Focus ..... 7-54

Figure 7-31: The Built Environmental Formed Around Transit Development..... 7-54

Figure 7-32: A Multimodal Focus ..... 7-55

Figure 7-33: Document Existing Transit Stops and Stations ..... 7-56

Figure 7-34: Define the Street Network ..... 7-57

Figure 7-35: Double-Checking Block Sizes ..... 7-58

Figure 7-36: The Relationship of Buildings to the Public Realm..... 7-59

Figure 7-37: The Design of Building Façades, Entrances, and Ground Floor Usage ..... 7-60

Figure 7-38: A Well-Designed Streetscape and Public Realm..... 7-61



# List of Tables

Table 1-1: Summary of Project Objectives/LRTP Goals.....	1-7
Table 1-2: Summary of Project Objectives/Performance Measures.....	1-9
Table 2-1: Documents Review .....	2-5
Table 2-2: Ongoing and Future Roadway/Mobility Improvements.....	2-15
Table 2-3: Summary of Geodatabase Contents .....	2-19
Table 3-1: Summary of Public Involvement and Outreach.....	3-15
Table 3-2: Public Involvement Evaluation Measures .....	3-17
Table 4-1: BCT Route Service and Ridership Summary .....	4-10
Table 4-2: Top 20 Ridership Volume Stops with Amenity Information .....	4-12
Table 4-3: Community Bus Route Service and Ridership .....	4-16
Table 6-1: Bus Stop Placement Principles .....	6-4
Table 6-2: Linear Project Prioritization Factors, Criteria, and Weights.....	6-7
Table 6-3: Linear Congestion Management Projects (Project ID 1 - 32) .....	6-8
Table 6-4: Point Congestion Management Projects (Project ID 33 - 46).....	6-14
Table 6-5: Cost per Square Foot Used for Each Building Prototype.....	6-17
Table 6-6: Scenario Scoring - Hollywood Blvd & Dixie Hwy .....	6-22
Table 6-7: Scenario Scoring - Pines Blvd & University Dr .....	6-22
Table 6-8: Scenario Scoring - Hollywood Blvd & SR 7 .....	6-22
Table 6-9: Scenario Scoring - Pines Blvd & Flamingo Rd .....	6-22
Table 6-10: Hollywood Blvd & Dixie Hwy - Population .....	6-25




Table 6-11: Hollywood Blvd & Dixie Hwy - Land Area Mix..... 6-25

Table 6-12: Hollywood Blvd & Dixie Hwy - Housing Mix..... 6-26

Table 6-13: Hollywood Blvd & Dixie Hwy - Employment Mix ..... 6-26

Table 6-14: Hollywood Blvd & SR 7 - Population ..... 6-29

Table 6-15: Hollywood Blvd & SR 7 - Land Area Mix..... 6-29

Table 6-16: Hollywood Blvd & SR 7 - Housing Mix..... 6-30

Table 6-17: Hollywood Blvd & SR 7 - Employment Mix ..... 6-30

Table 6-18: Pines Blvd & University Dr - Population..... 6-33

Table 6-19: Pines Blvd & University Dr - Land Area Mix ..... 6-33

Table 6-20: Pines Blvd & University Dr - Housing Mix ..... 6-34

Table 6-21: Pines Blvd & University Dr - Employment Mix ..... 6-34

Table 6-22: Pines Blvd & Flamingo Rd - Population ..... 6-37

Table 6-23: Pines Blvd & Flamingo Rd - Land Area Mix..... 6-37

Table 6-24: Pines Blvd & Flamingo Rd - Housing Mix..... 6-38

Table 6-25: Pines Blvd & Flamingo Rd - Employment Mix ..... 6-38

Table 7-1: Mobility Hub Recommendation Implementation Process..... 7-9

Table 7-2: Hollywood Blvd & Dixie Hwy Development Type Characteristics..... 7-18

Table 7-3: Hollywood Blvd & SR 7 Development Type Characteristics..... 7-26

Table 7-4: Pines Blvd & University Dr Development Type Characteristics..... 7-34

Table 7-5: Pines Blvd & Flamingo Rd Development Type Characteristics..... 7-40





# List of Maps

Map 5-1: 2005 Transit Supportive Areas .....	5-5
Map 5-2: 2035 Transit Supportive Areas .....	5-6
Map 5-3: Broward County Future Land Use Map .....	5-14
Map 5-4: Hollywood Zoning Map .....	5-18
Map 5-5: Pembroke Pines Zoning Map .....	5-21

