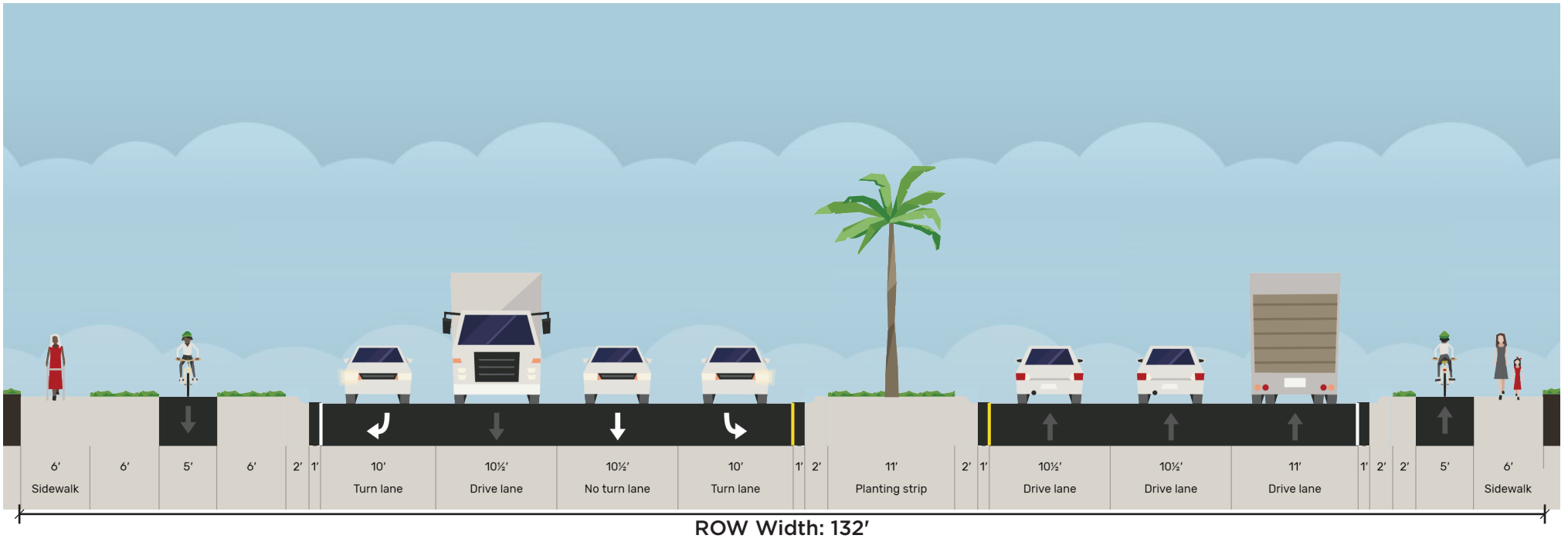


Westbound
Miramar Parkway

Eastbound
Miramar Parkway

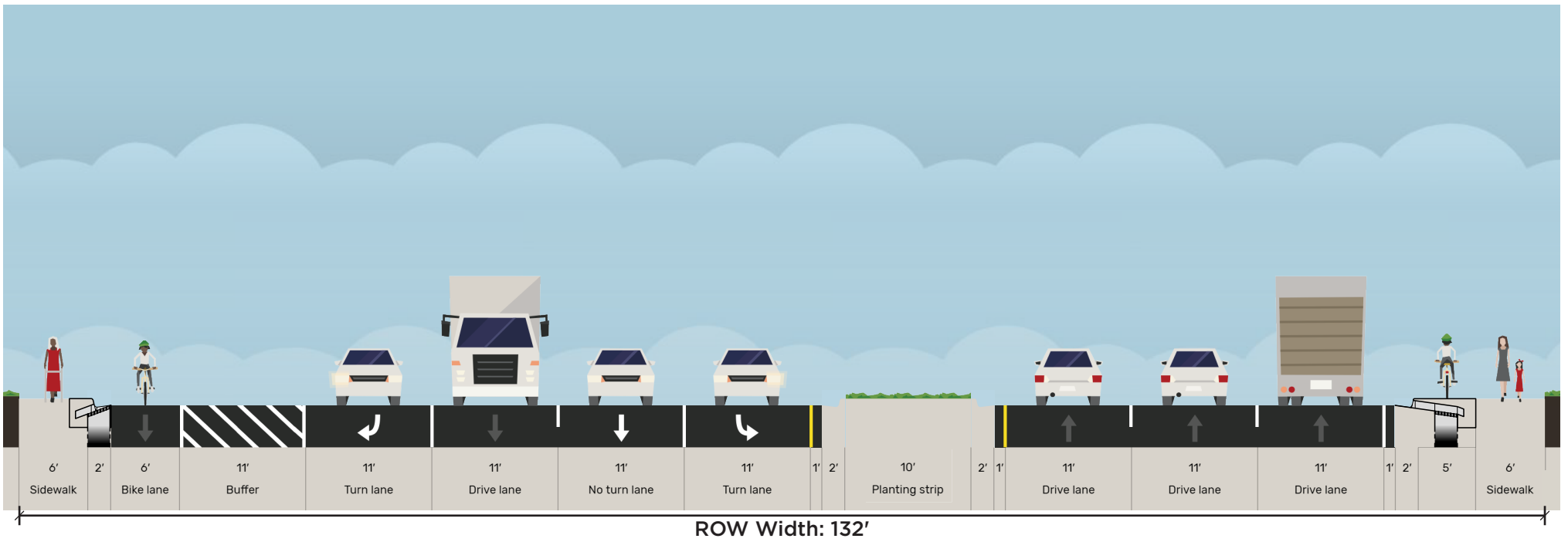
Existing Section A



Westbound
Miramar Parkway

Eastbound
Miramar Parkway

Proposed Alternate 1, Section A

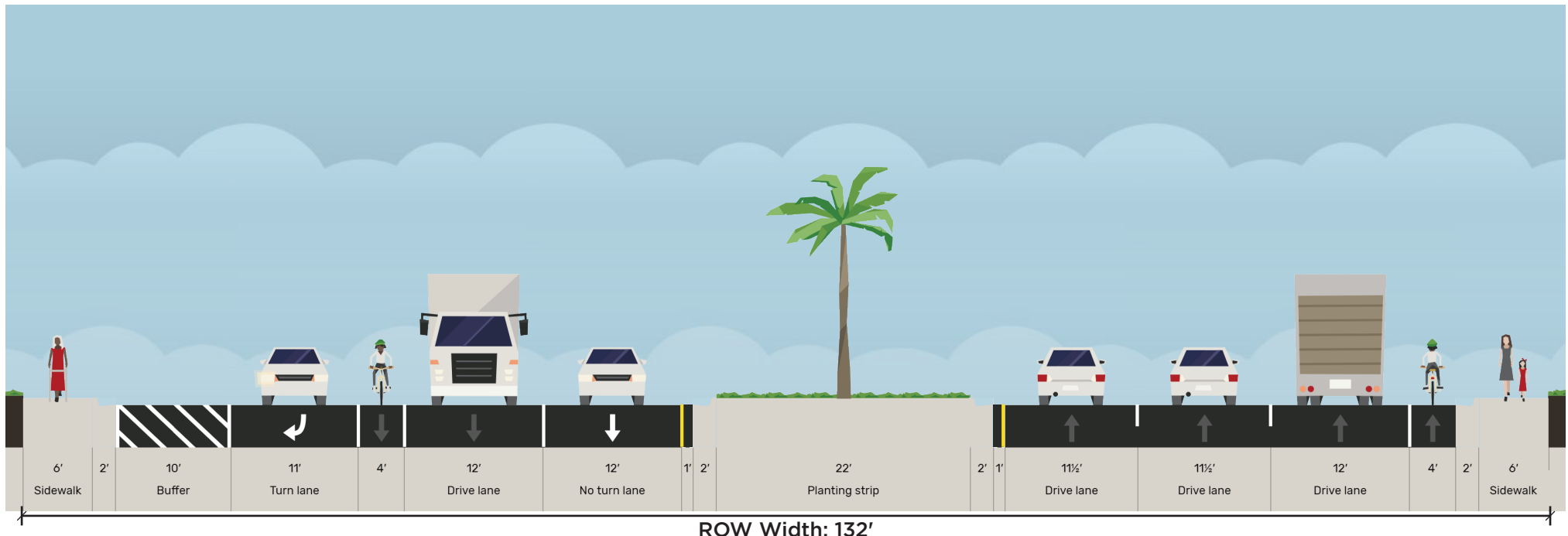


Westbound
Miramar Parkway

Eastbound
Miramar Parkway

Proposed Alternate 2, Section A

Note: These images and diagrams represent a planning concept based on cursory planning efforts. If concept advances, significant additional design would be required.

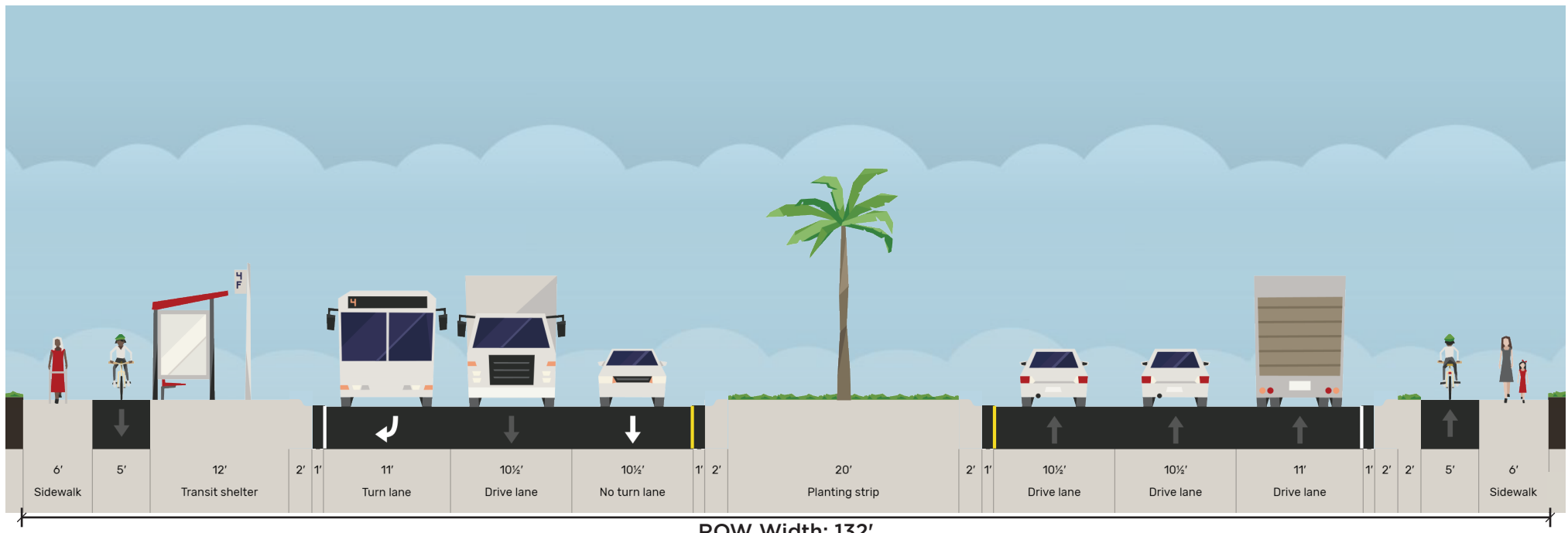


ROW Width: 132'

Westbound
Miramar Parkway

Eastbound
Miramar Parkway

Existing Section B

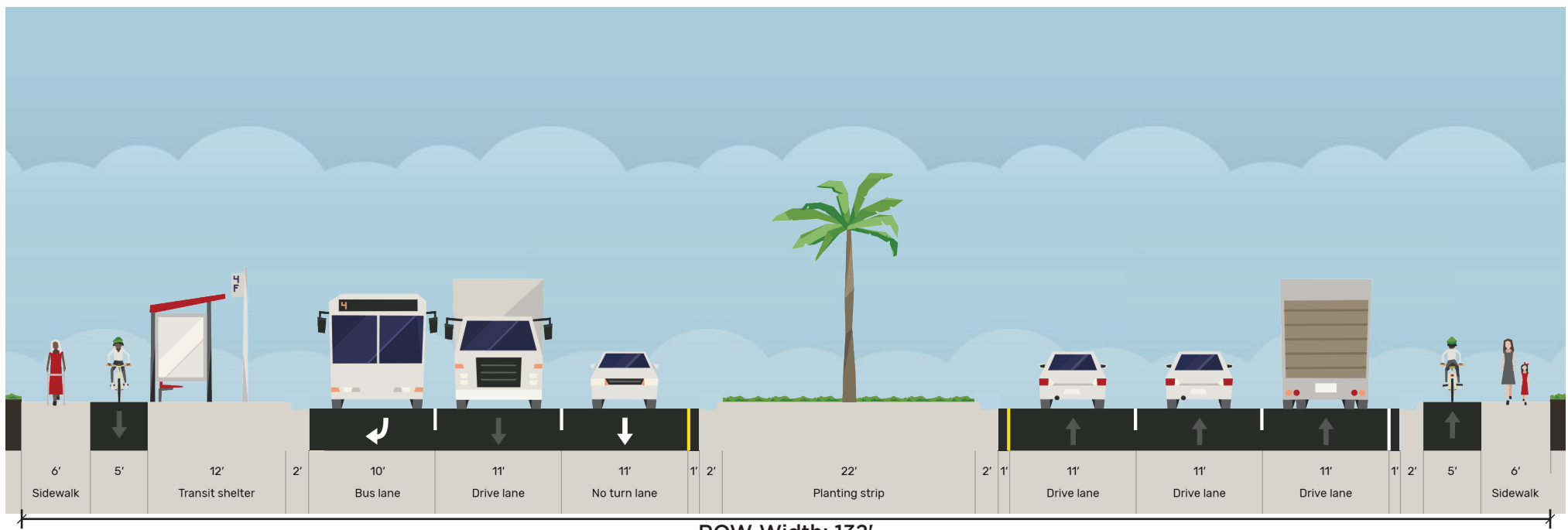


ROW Width: 132'

Westbound
Miramar Parkway

Eastbound
Miramar Parkway

Proposed Alternate 1, Section B



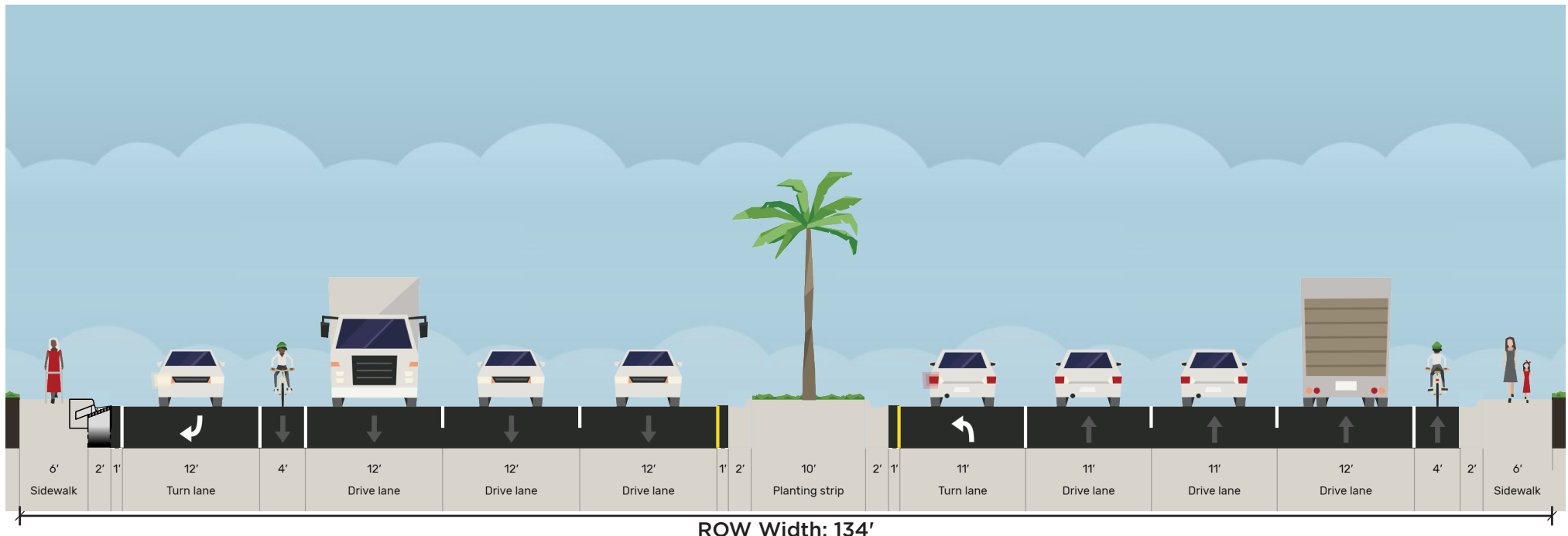
ROW Width: 132'

Westbound
Miramar Parkway

Eastbound
Miramar Parkway

Proposed Alternate 2, Section B

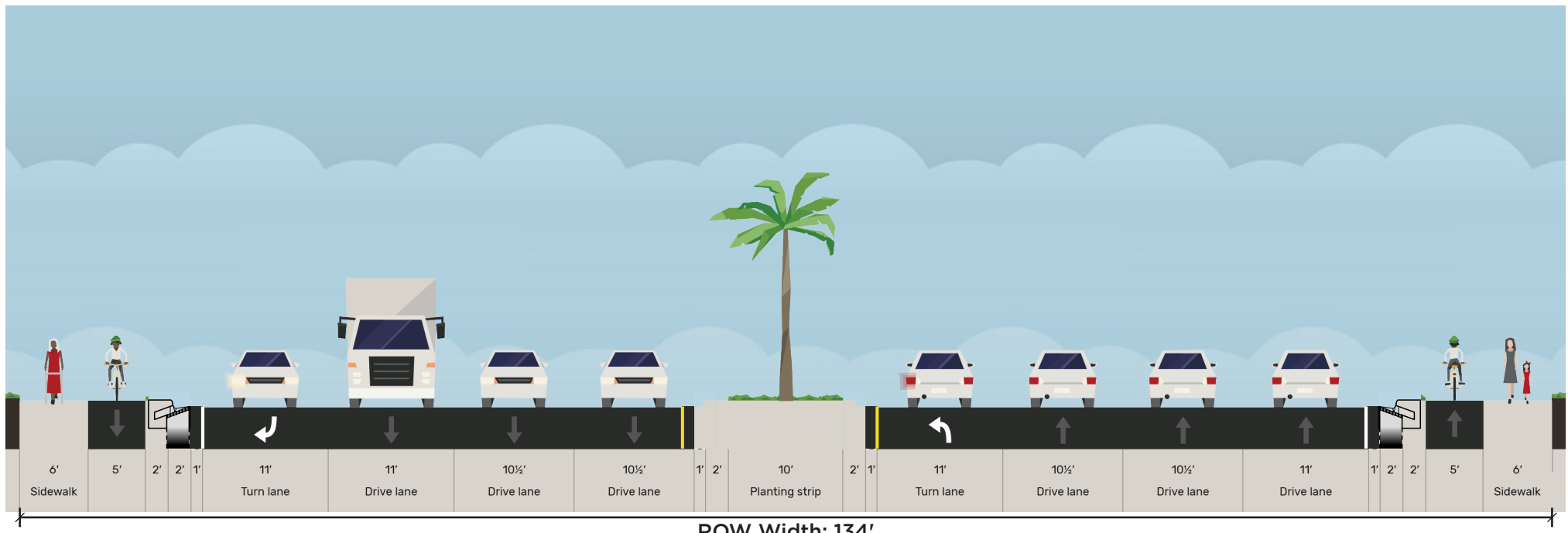
Note: These images and diagrams represent a planning concept based on cursory planning efforts. If concept advances, significant additional design would be required.



Westbound
Miramar Parkway

Eastbound
Miramar Parkway

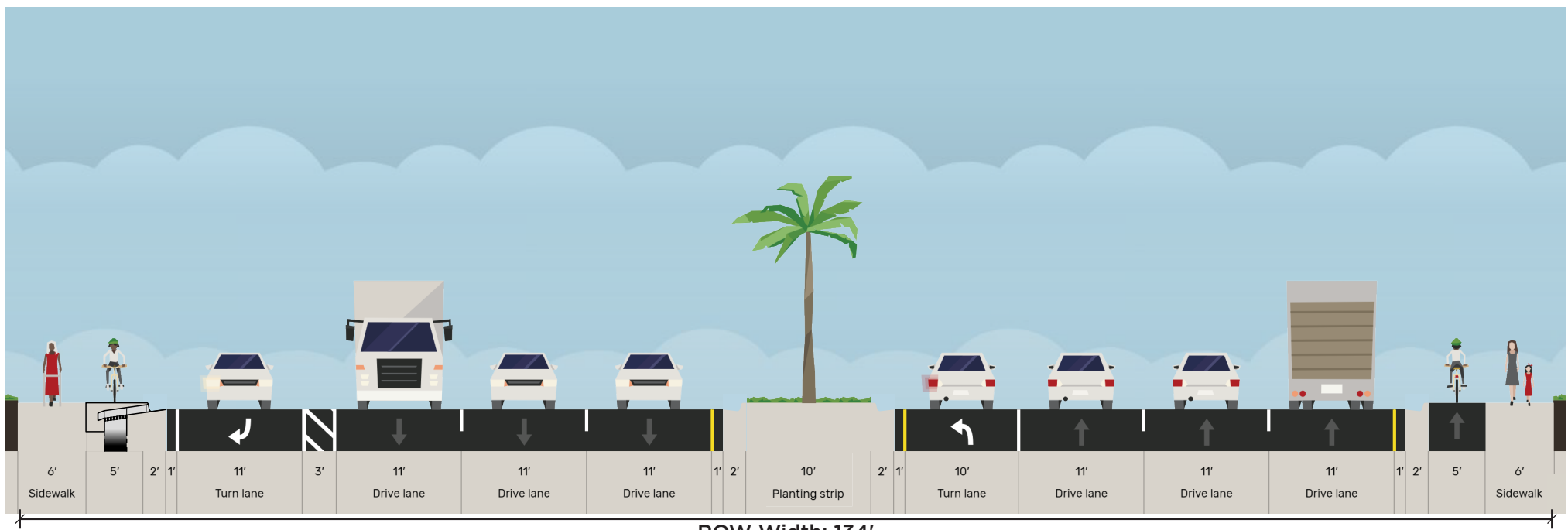
Existing Section C



Westbound
Miramar Parkway

Eastbound
Miramar Parkway

Proposed Alternate 1, Section C

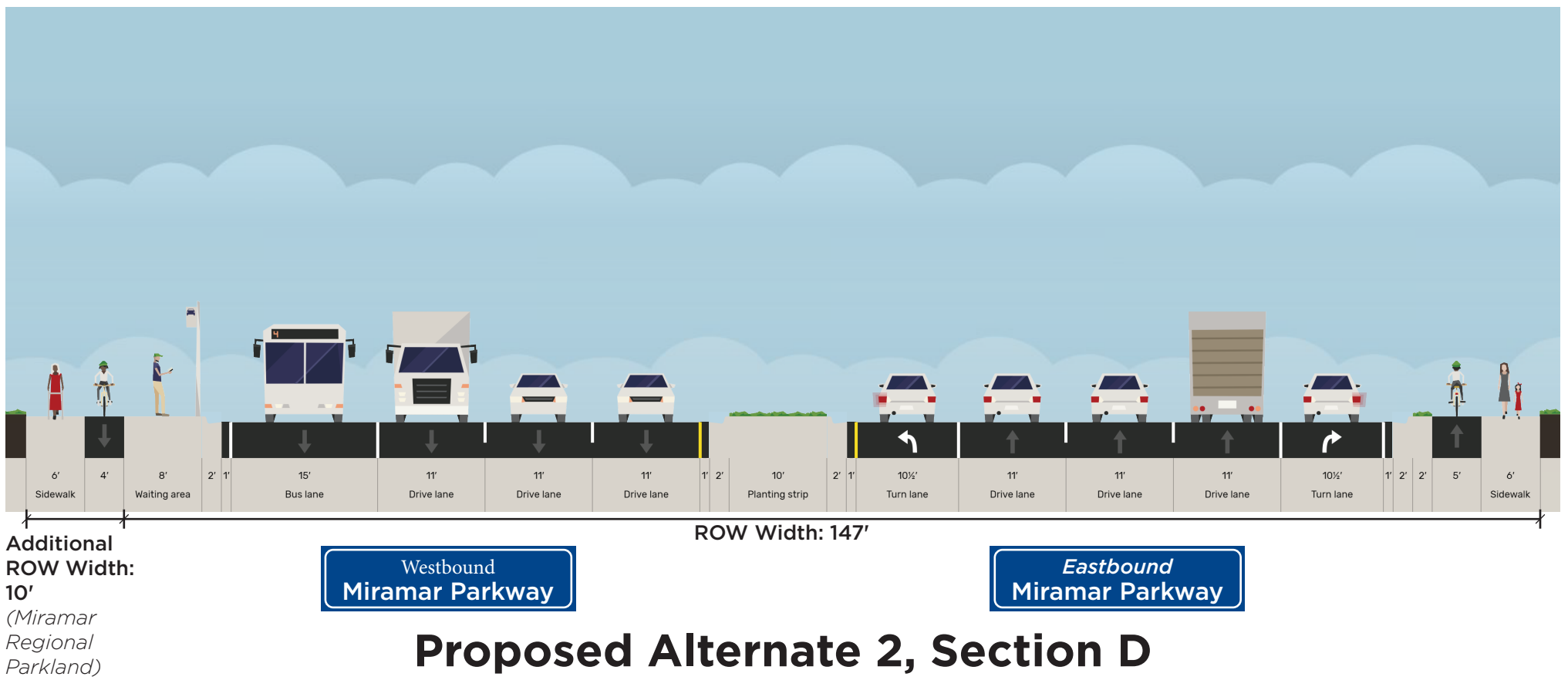
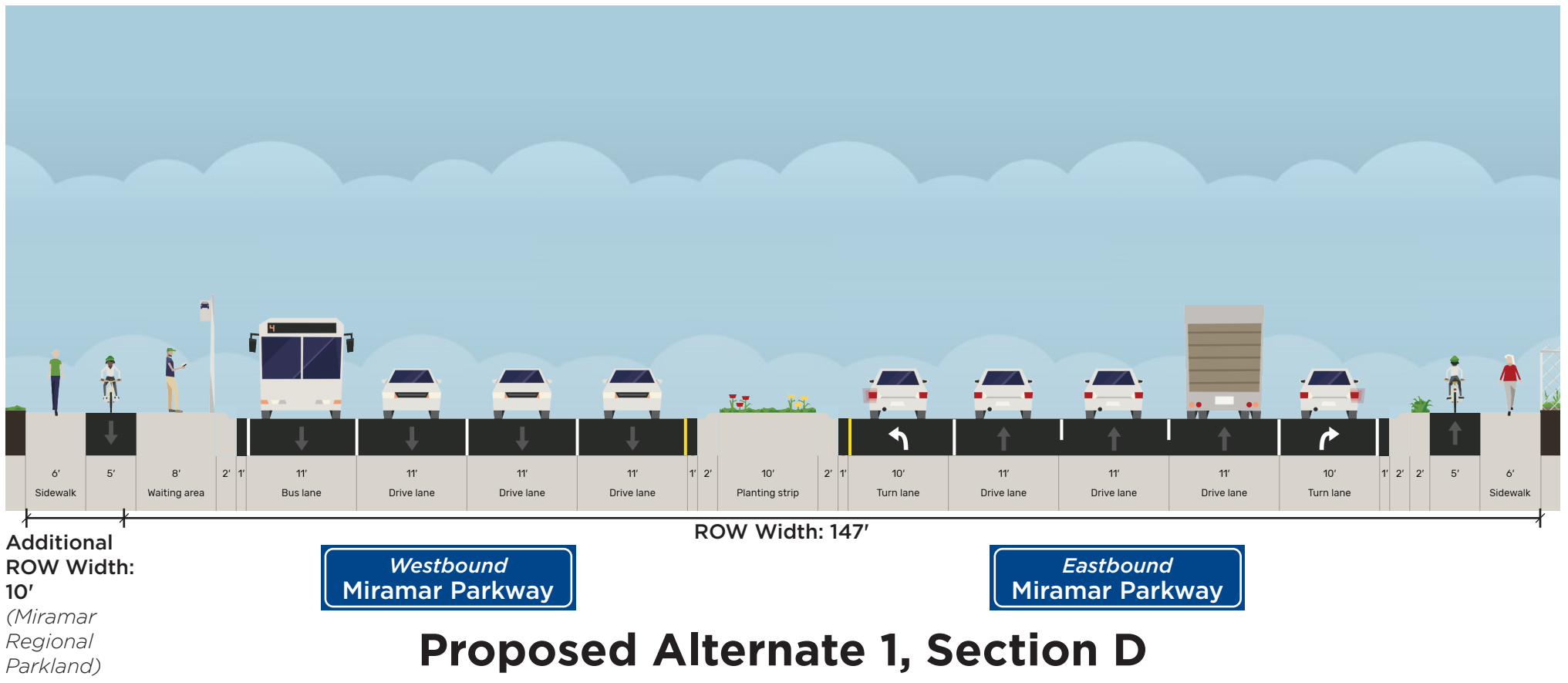
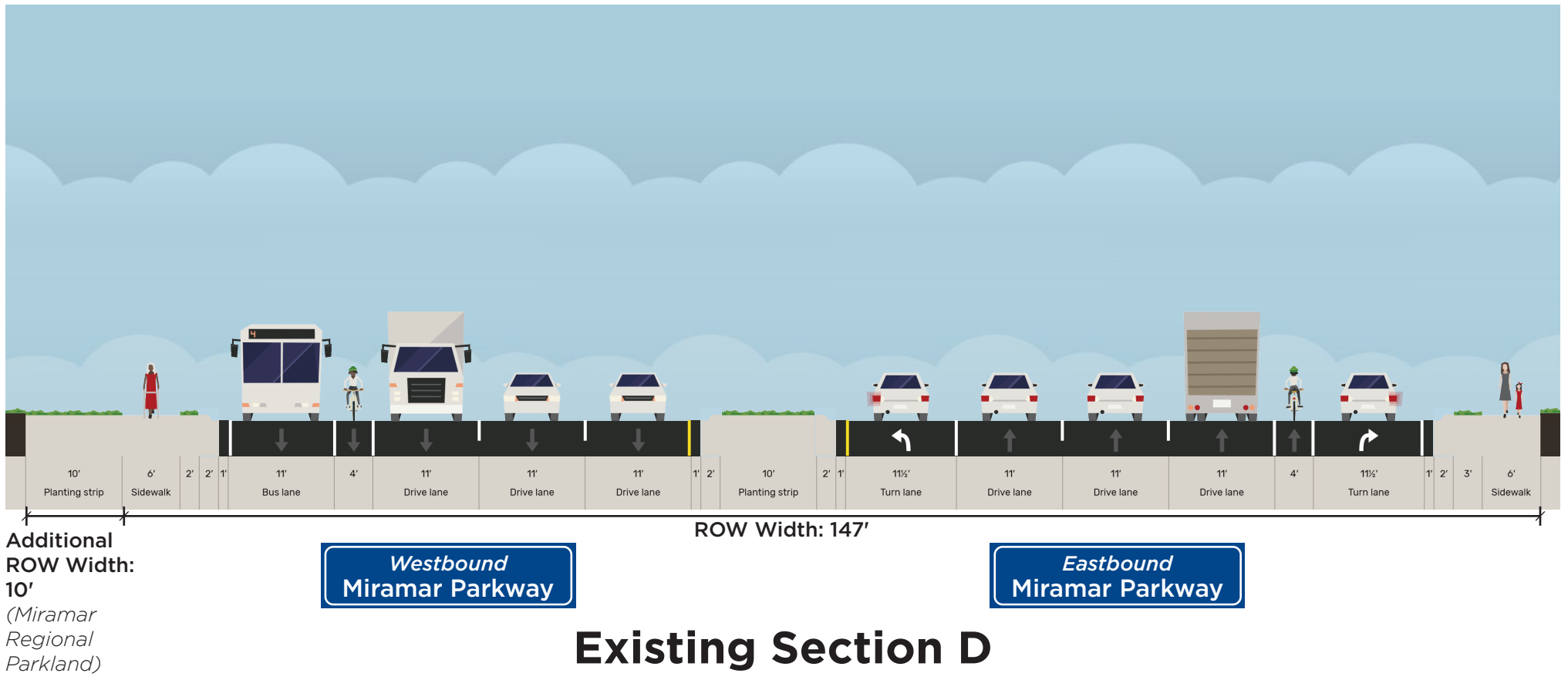


Westbound
Miramar Parkway

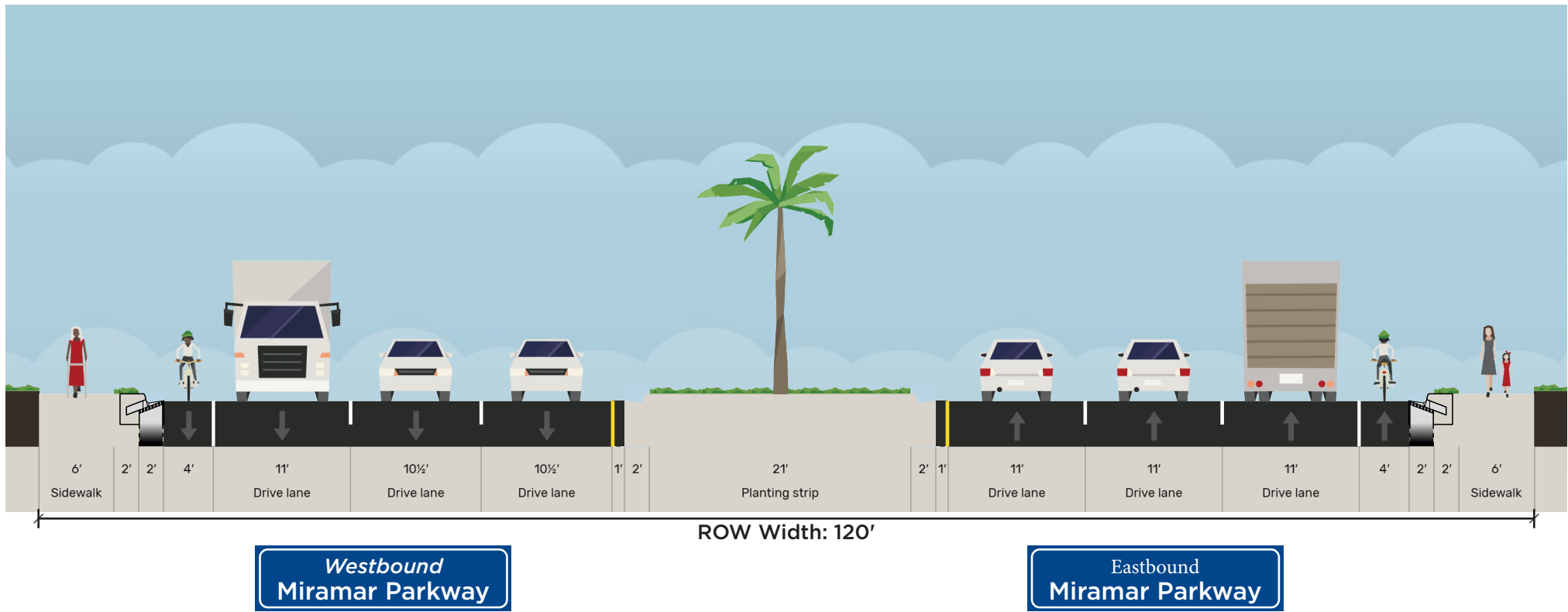
Eastbound
Miramar Parkway

Proposed Alternate 2, Section C

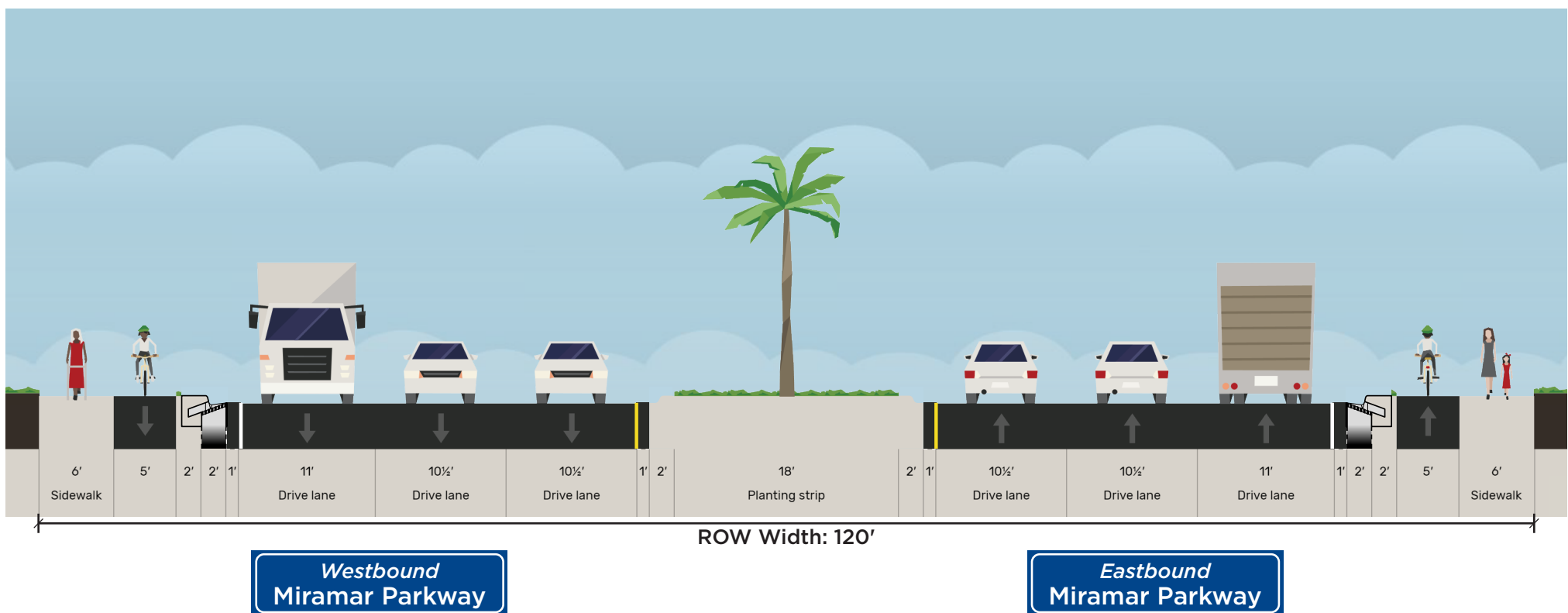
Note: These images and diagrams represent a planning concept based on cursory planning efforts. If concept advances, significant additional design would be required.



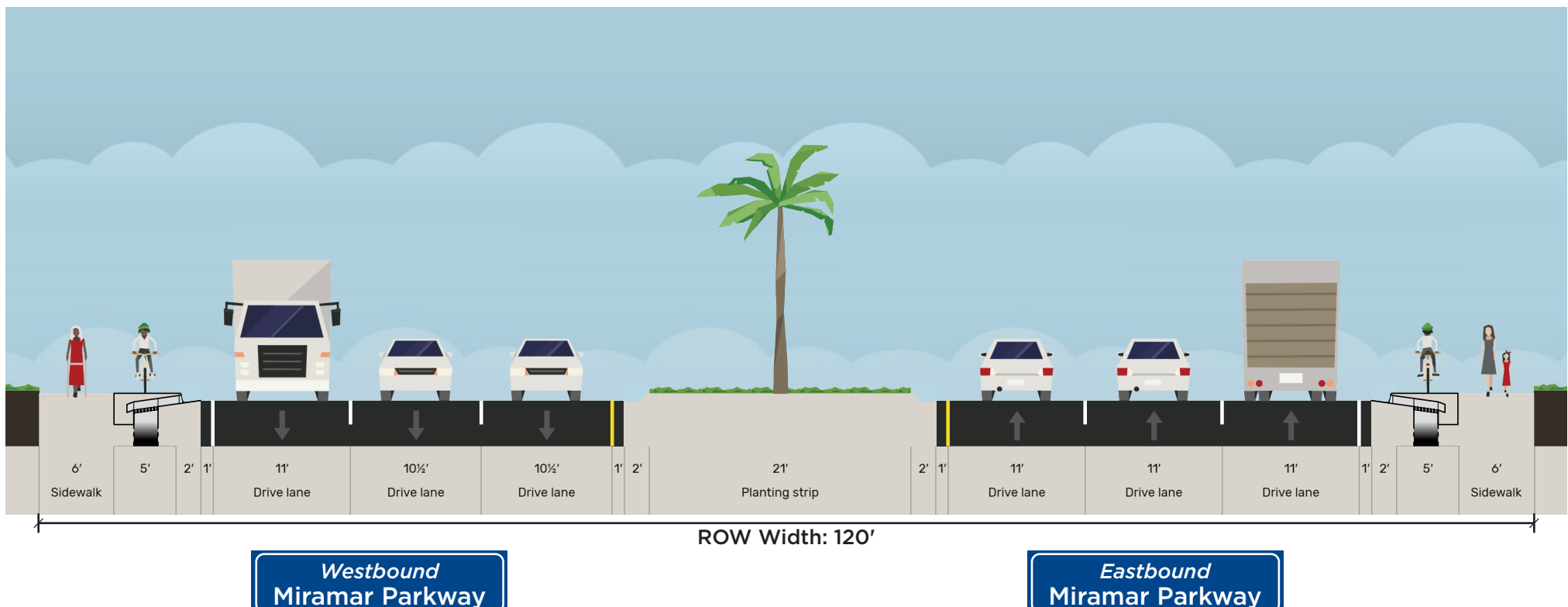
Note: These images and diagrams represent a planning concept based on cursory planning efforts. If concept advances, significant additional design would be required.



Existing Section E

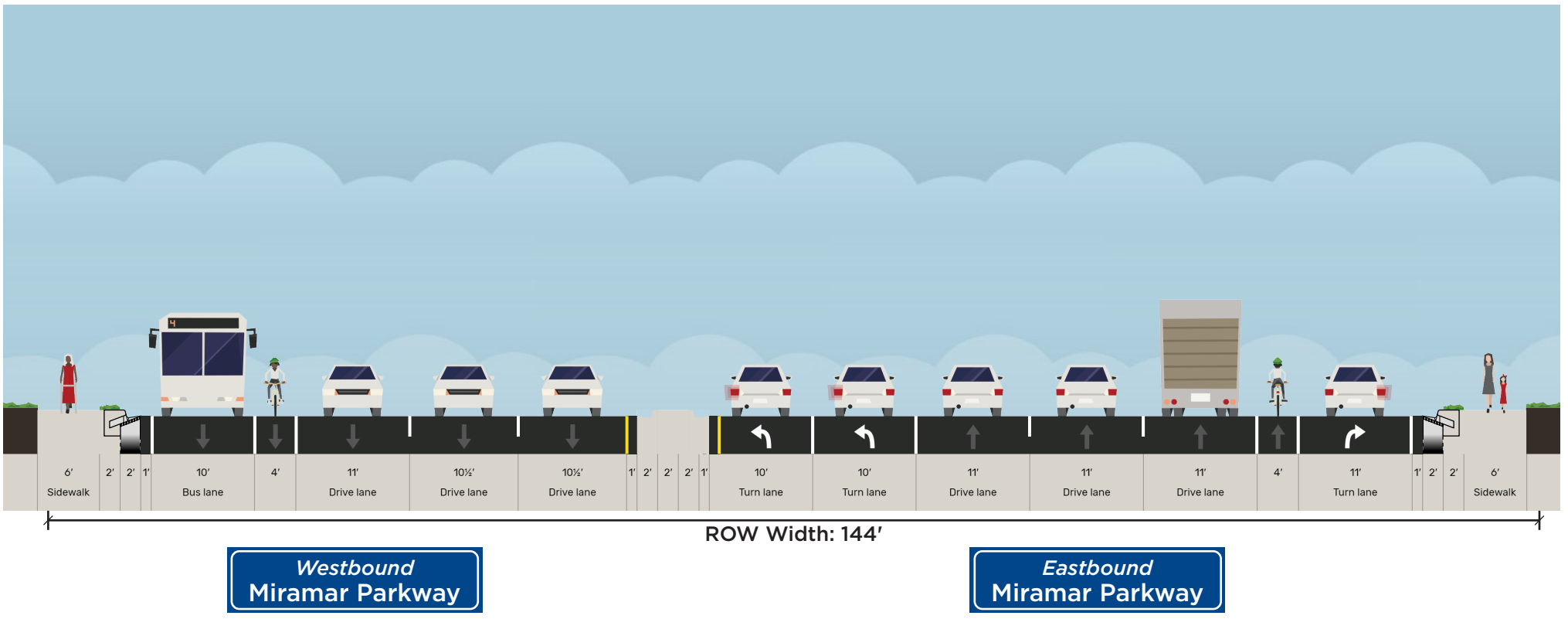


Proposed Alternate 1, Section E

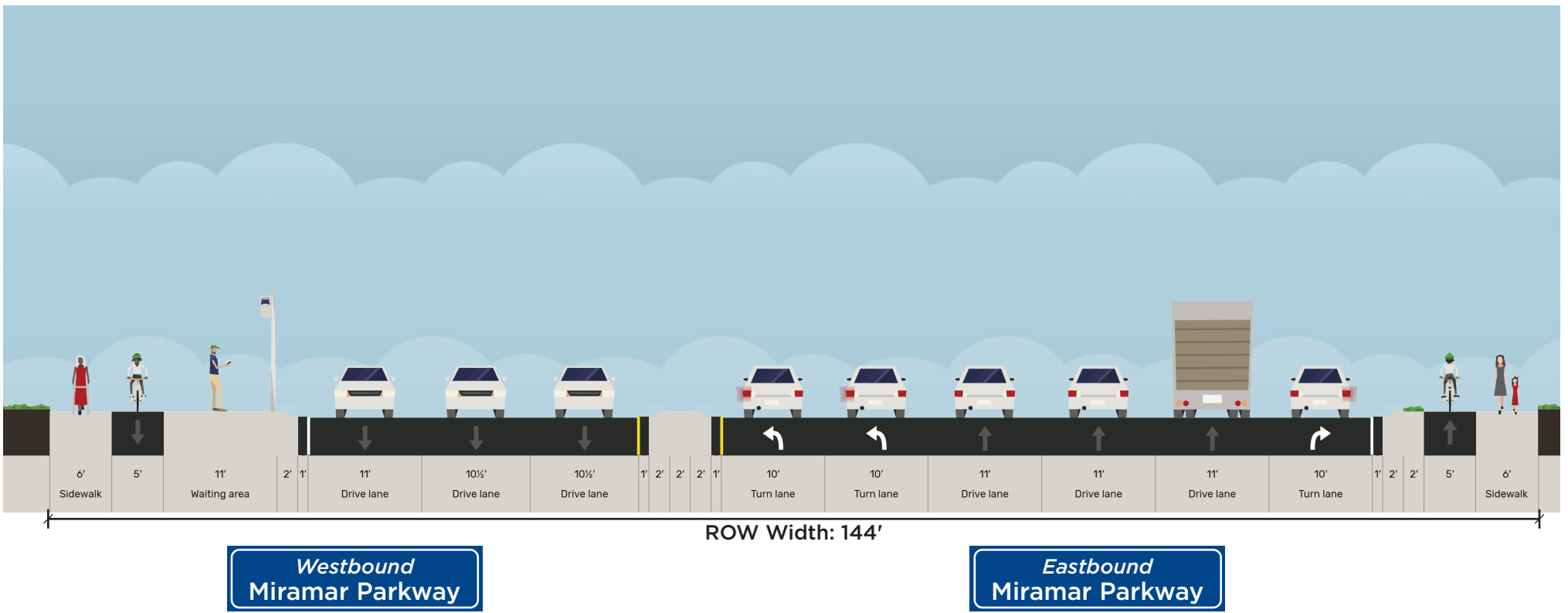


Proposed Alternate 2, Section E

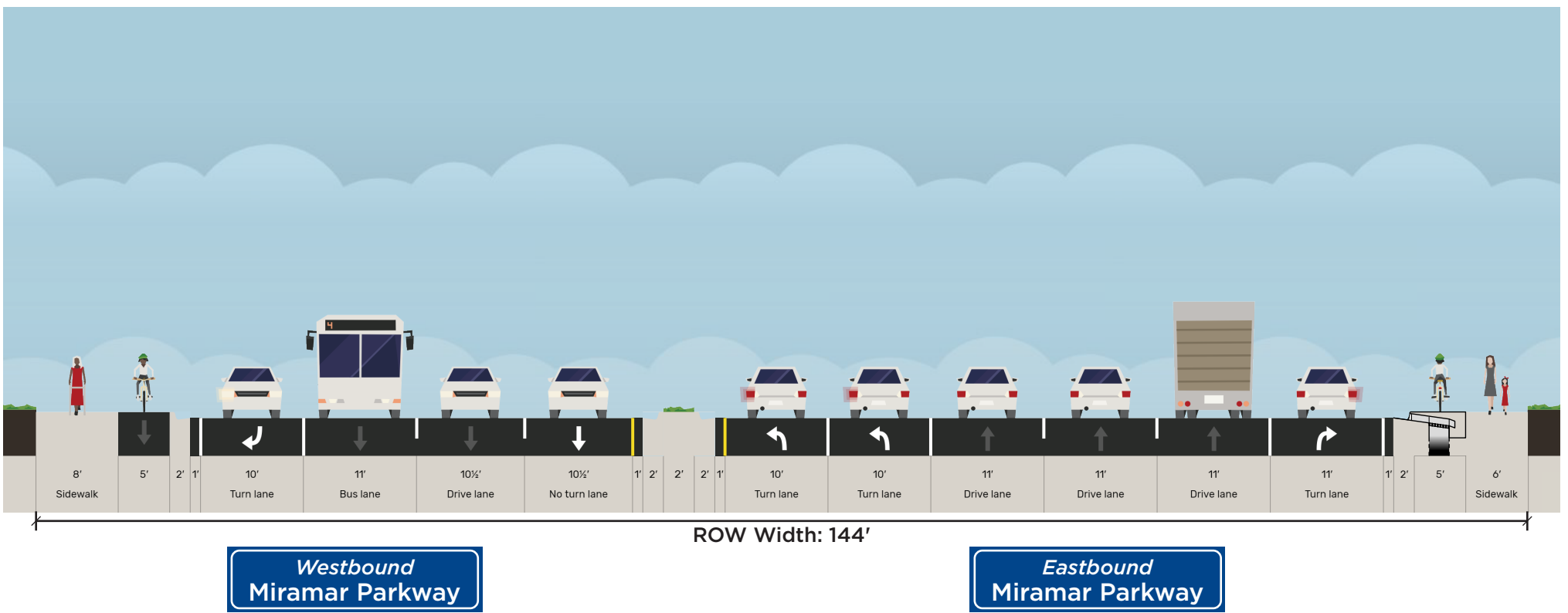
Note: These images and diagrams represent a planning concept based on cursory planning efforts. If concept advances, significant additional design would be required.



Existing Section F



Proposed Alternate 1, Section F



Proposed Alternate 2, Section F

Note: These images and diagrams represent a planning concept based on cursory planning efforts. If concept advances, significant additional design would be required.