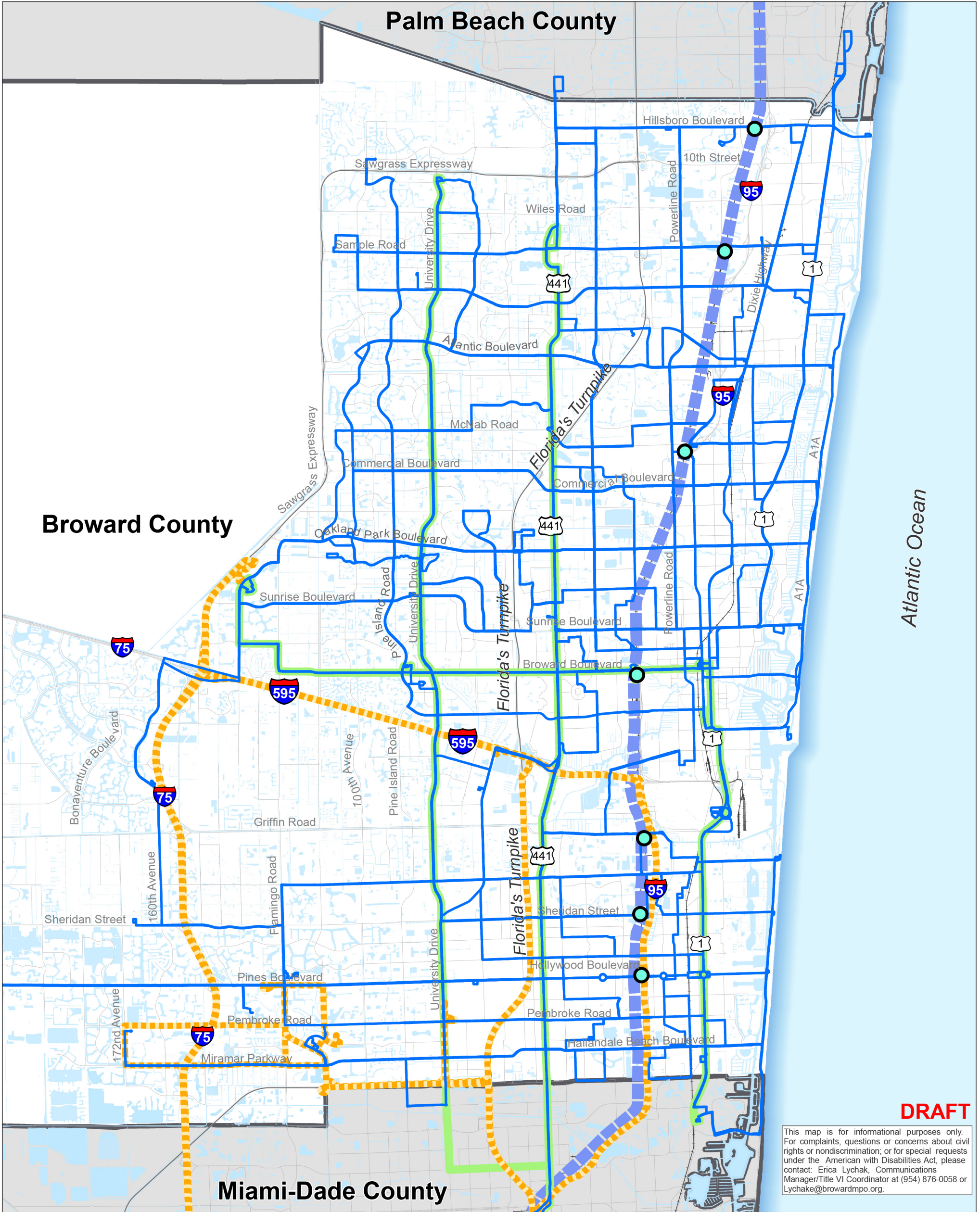


Broward MPO MTP

Map 1 - Existing Transit Service (2019) - Version 12



Atlantic Ocean

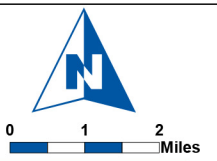
DRAFT

This map is for informational purposes only. For complaints, questions or concerns about civil rights or nondiscrimination, or for special requests under the American with Disabilities Act, please contact: Erica Lychak, Communications Manager/Title VI Coordinator at (954) 876-0058 or Lychake@browardmpo.org.

Existing Transit Service

- Local Bus
- - - Express Bus
- Breeze
- Commuter Rail (Tri-Rail)
- Station (Tri-Rail)

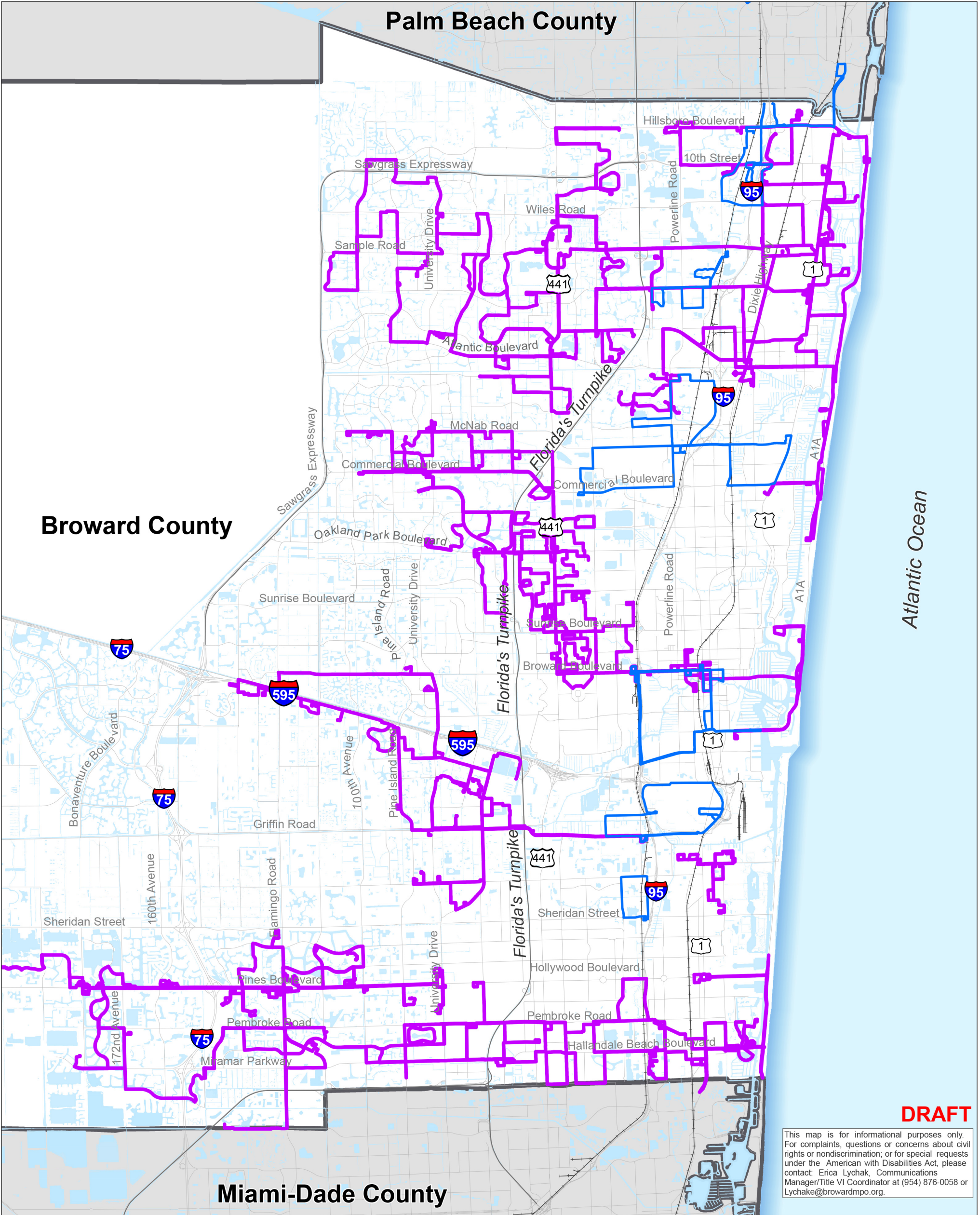
*Community Shuttle routes are not shown



Source:
Tindale Oliver
Map Date: 7/8/2019
Produced by Tindale Oliver
for the Broward MPO

Broward MPO MTP

Map 2 - Existing Shuttle Routes (2019) - Version 12



DRAFT

This map is for informational purposes only. For complaints, questions or concerns about civil rights or nondiscrimination, or for special requests under the American with Disabilities Act, please contact: Erica Lychak, Communications Manager/Title VI Coordinator at (954) 876-0058 or Lychake@browardmpo.org.

Existing Transit Service

- Community Shuttle Routes
- Tri-Rail Commuter Shuttles

Note:

This map depicts Community Bus routes as of 2019. It is envisioned that Community Bus routes will evolve throughout the 2045 planning horizon to provide appropriate connections to and from local bus and premium transit services.

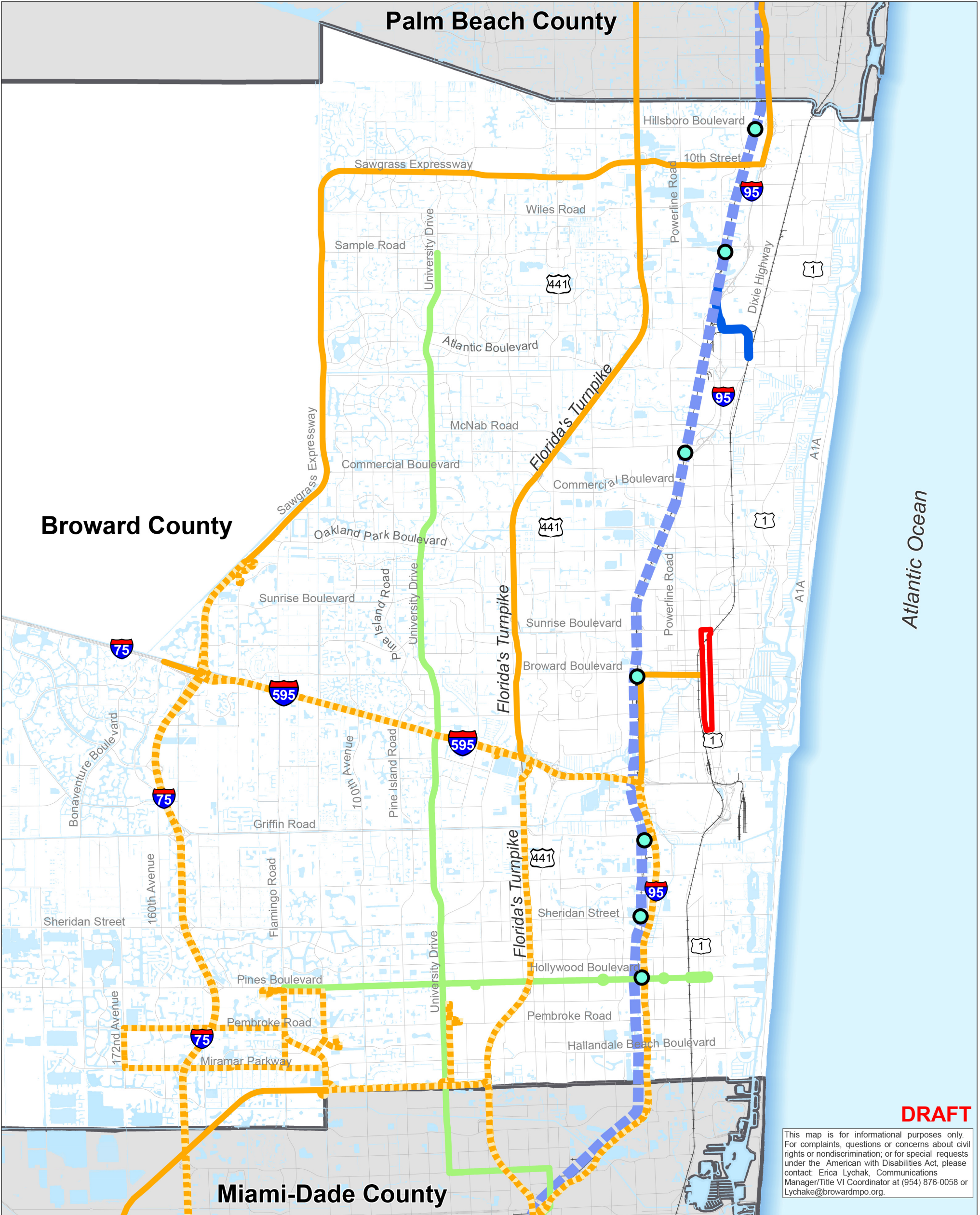


0 1 2 Miles

Source:
Tindale Oliver
Map Date: 7/8/2019
Produced by Tindale Oliver
for the Broward MPO

Broward MPO MTP

Map 3 - 2045 Cost Feasible Transit Plan: Premium Transit - Version 12



Atlantic Ocean

DRAFT

This map is for informational purposes only. For complaints, questions or concerns about civil rights or nondiscrimination, or for special requests under the American with Disabilities Act, please contact: Erica Lychak, Communications Manager/Title VI Coordinator at (954) 876-0058 or Lychake@browardmpo.org.

Existing Transit Service

- Express Bus
- Commuter Rail (Tri-Rail)
- Station (Tri-Rail)

Proposed Transit Service

- Express Bus
- BCT Rapid Bus
- Fixed Guideway (>50%)
- Pompano Connection

Notes:

1. Local Bus not shown; assumed to operate on all major roads.



0 1 2 Miles

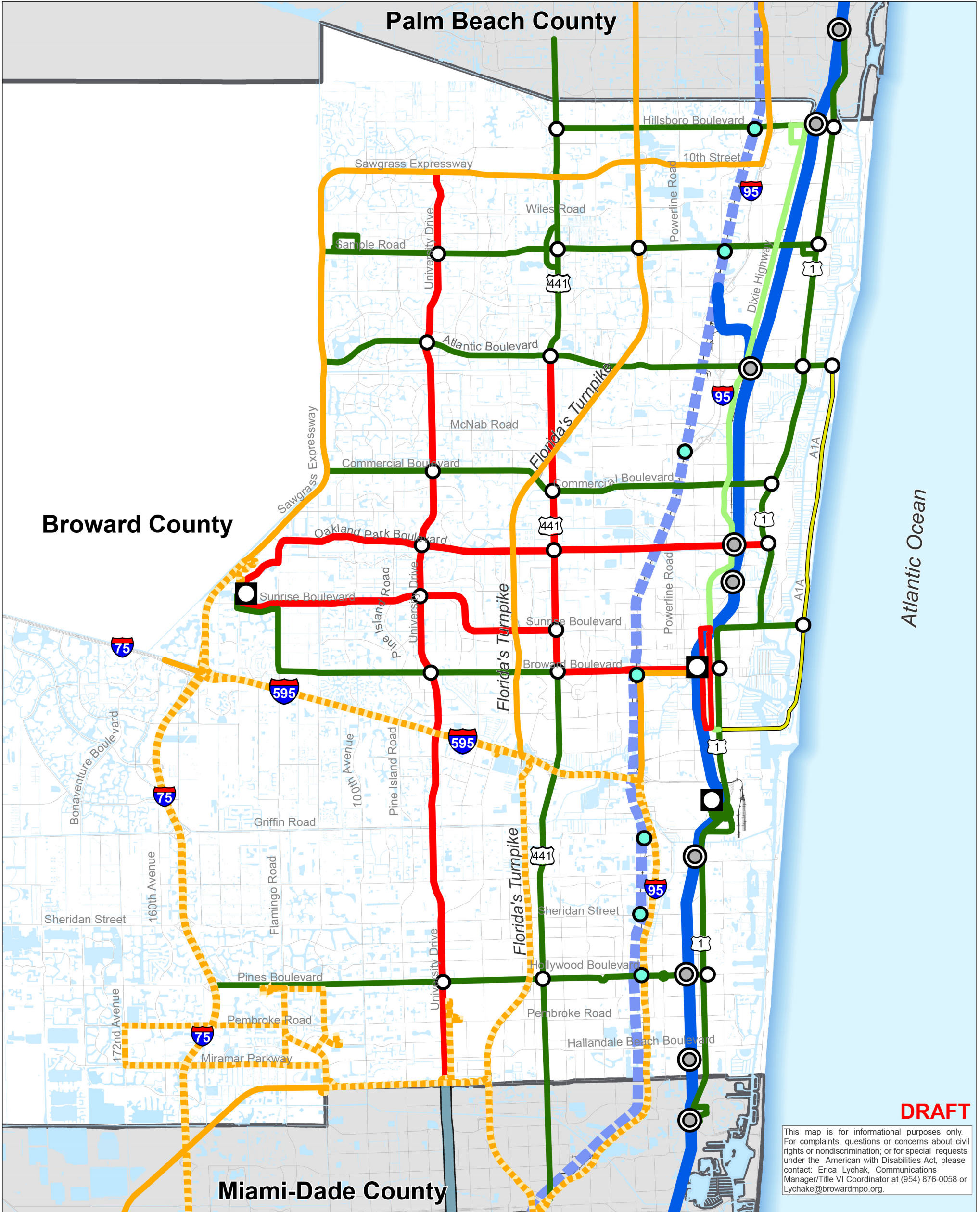
Source: Tindale Oliver

Map Date: 7/8/2019

Produced by Tindale Oliver for the Broward MPO

Broward MPO MTP

Map 4 - 2045 Transit Needs Plan - Version 12



DRAFT

This map is for informational purposes only. For complaints, questions or concerns about civil rights or nondiscrimination, or for special requests under the American with Disabilities Act, please contact: Erica Lychak, Communications Manager/Title VI Coordinator at (954) 876-0058 or Lychake@browardmpo.org.

Existing Transit Service

- Express Bus
- Commuter Rail (Tri-Rail)
- Station (Tri-Rail)

Proposed Transit Service¹

- Beach Trolley
- Express Bus
- BCT Rapid Bus
- Fixed Guideway (<50%)
- Fixed Guideway (>50%)
- Commuter Rail (Coastal Link)
- SMART Plan (North Corridor)

Proposed Stations²

- System to System Station³
- Coastal Link Station
- Intermodal Center⁴

Notes:

1. Local Bus not shown; assumed to operate on all major roads.
2. 6 park-and-ride lots (all locations to be determined).
3. Potential transit stations shown at system to system intersections; additional and/or actual locations to be determined in future corridor studies.
4. 5 additional intermodal centers (all locations to be determined).



0 1 2 Miles

Source:
Tindale Oliver
Map Date: 7/8/2019
Produced by Tindale Oliver
for the Broward MPO