



Broward MPO Local Coordinating Board

September 9, 2019

MPO Core Products



Metropolitan Transportation Plan (MTP)

- 25-Year Planning Horizon (2045)
- Financially Feasible Plan
- Identifies future transportation needs
- Includes Regional Multimodal Projects
 - Roadway, Transit, Bicycle/Pedestrian, Airport, Seaport
- Coordinated with partner agencies



3 GOALS



Goal 1
**MOVE PEOPLE
& GOODS**



Goal 2
CREATE JOBS



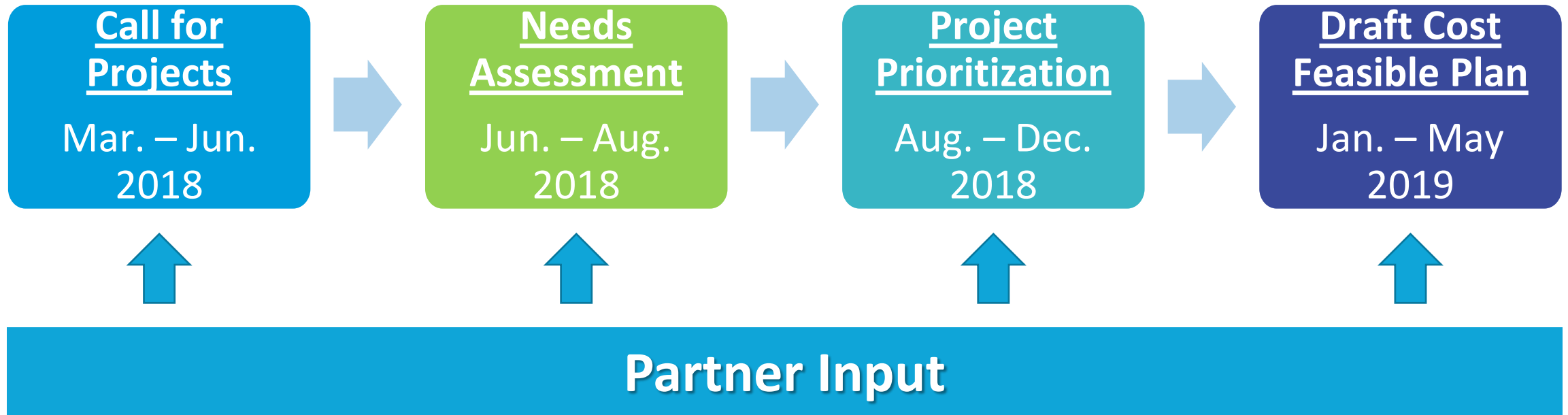
Goal 3
**STRENGTHEN
COMMUNITIES**



KEY QUESTIONS TO BE ANSWERED

1. What is our shared vision for the future our communities?
2. Should future growth be focused or dispersed?
3. How do we develop a balanced transportation system?
4. How do we integrate transit that is effective, efficient and affordable?
5. How do we fund our shared vision for our community?
6. What steps must be taken to achieve the vision?

Activities to Date



PROJECT PRIORITIZATION: CRITERIA

Mobility

SOV Travel | VMT Reduction |
Person Capacity | Peak Period
Delay & Transit Travel Time

Accessibility

Transit Ridership | Activity Center
Access & Reliability |
Multimodal Connectivity

Safety

High-Crash Locations | Non High-
Crash Locations | Multimodal
Safety

Equity

Distribution of Transit Service
Frequency* | Transit Service* |
Travel Time Savings* | Multimodal
Safety* | Community Impacts

** within identified "Equity Areas"*

Environment

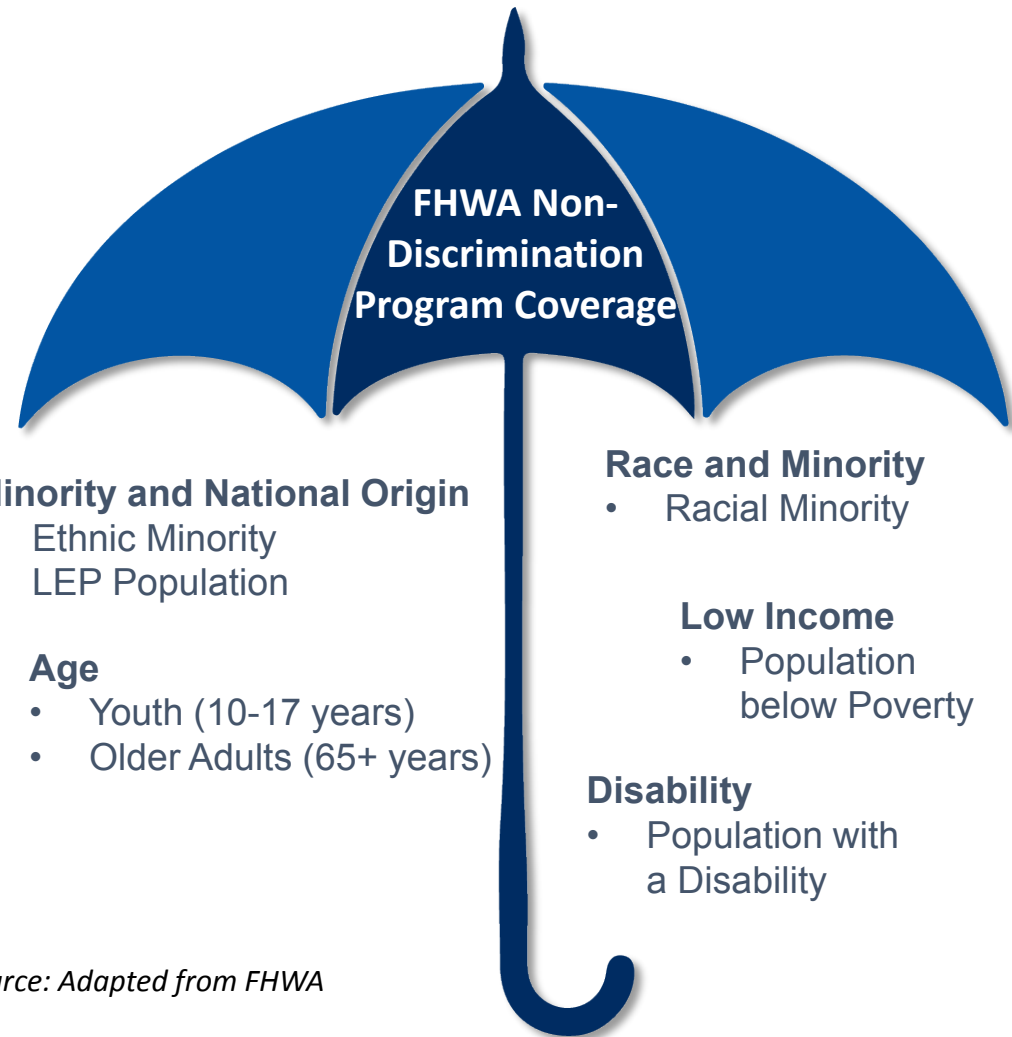
Sea Level Rise Mitigation |
GHG and Precursor Emissions |
Wetland/Natural Habitats |
Historical Resources

Economy

Freight & Goods Movement |
State of Good Repair |
Economic Development

EQUITY AREAS

- Calculates composite “equity” score based on selected demographic indicators
- Uses US Census data by Block Group
- Core Indicators:
 - Racial Minority
 - Ethnic Minority
 - Youth (10-17 years)
 - Older Adults (65+ years)
 - Population below Poverty
 - Limited English Proficient Population (LEP)
 - Population with a Disability

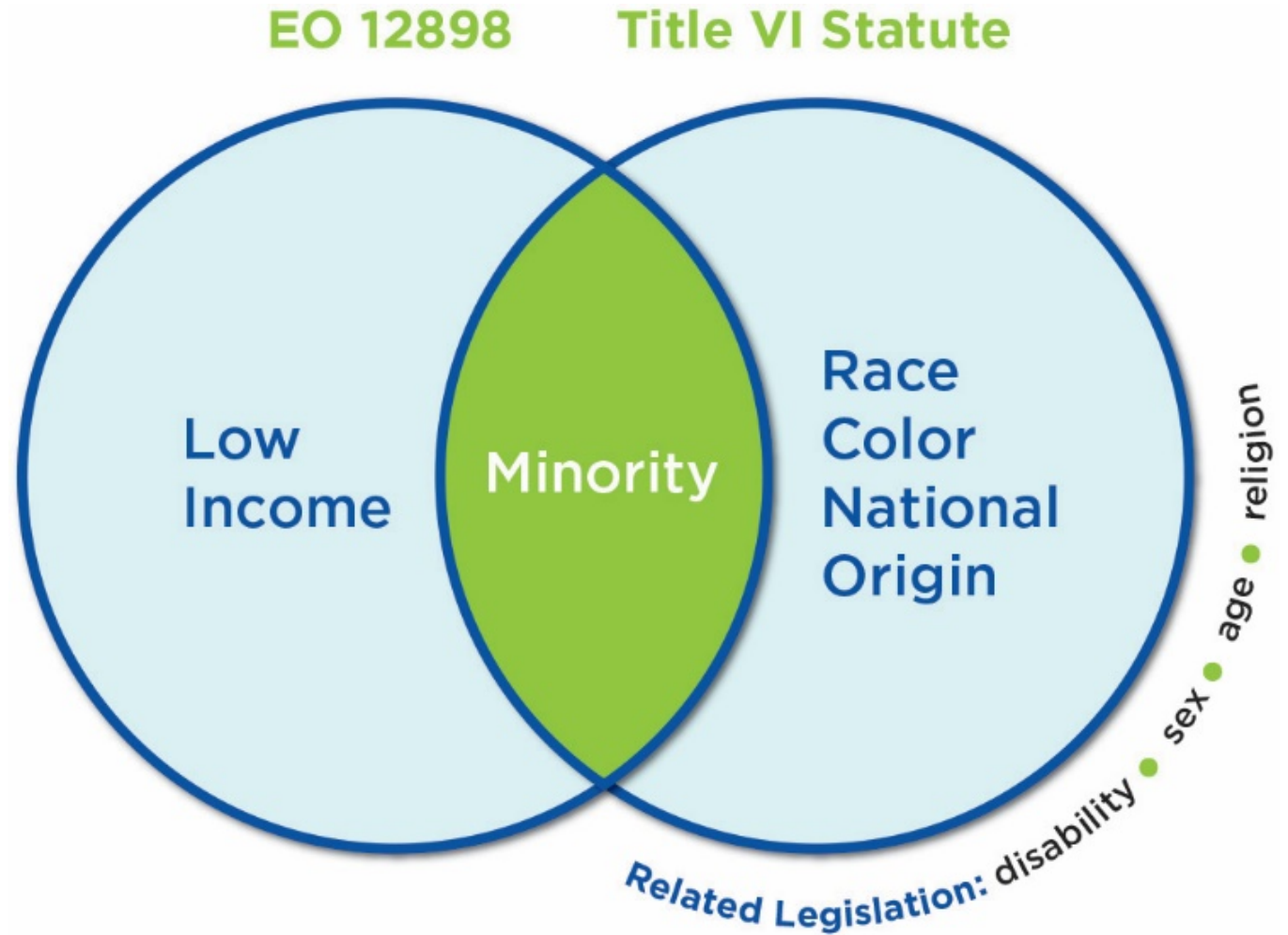


Source: Adapted from FHWA

FEDERAL EQUITY LAWS AND GUIDANCE

Applicable Laws/Guidance

- Title VI of the Civil Rights Act of 1964
- Executive Order (EO) 12898
- USDOT EJ Order 5610.2(a)
- FHWA EJ Order 6640.23A
- FTA Circular 4703.1
- Americans with Disabilities Act of 1990



COST FEASIBLE PLAN OVERVIEW



44 Roadway Projects

- Roadway Capacity Improvements
- Intersection Improvements



5 Transit Projects

- Andrews Ave./3rd Ave. One-Way Pair Study
- Hollywood/Pines & University Drive Rapid Bus Corridors
- Tri-Rail Rolling Stock & Mobile Ticketing Upgrades

COST FEASIBLE PLAN OVERVIEW



Establishes TSM&O Safety Program

- \$100M for FDOT TSM&O improvements
- \$290M to address safety system wide

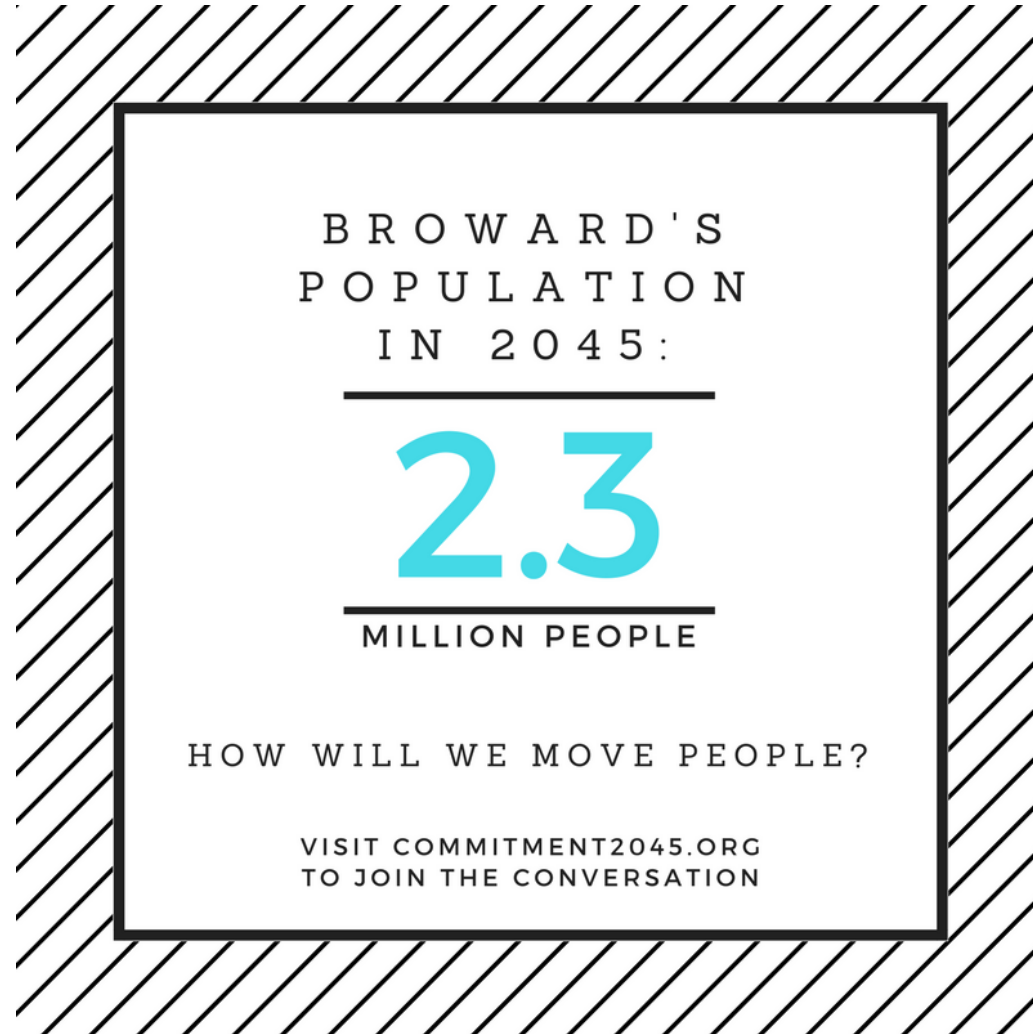


Continues Bicycle/Pedestrian Programs

- Complete Streets Master Plan (Regional)
- Complete Streets & Other Localized Initiatives (Local)
- Mobility Hubs



KEY FINDING – BROWARD'S GROWTH



KEY FINDING – FUNDING FLEXIBILITY

Total Revenues = \$8.3 billion

\$564 million

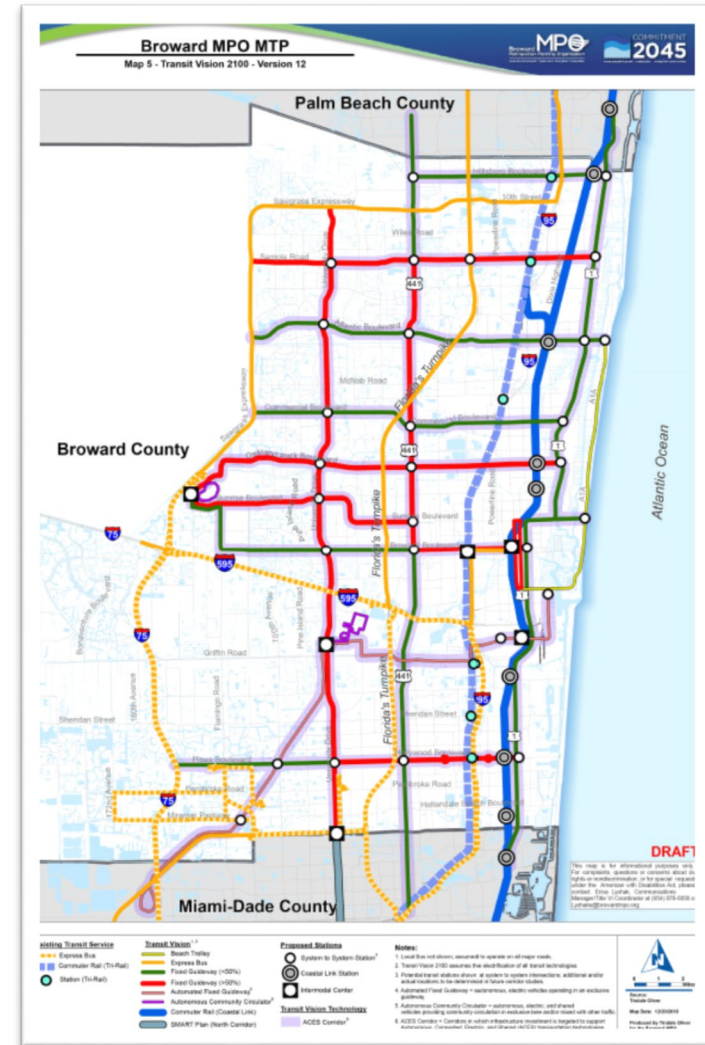
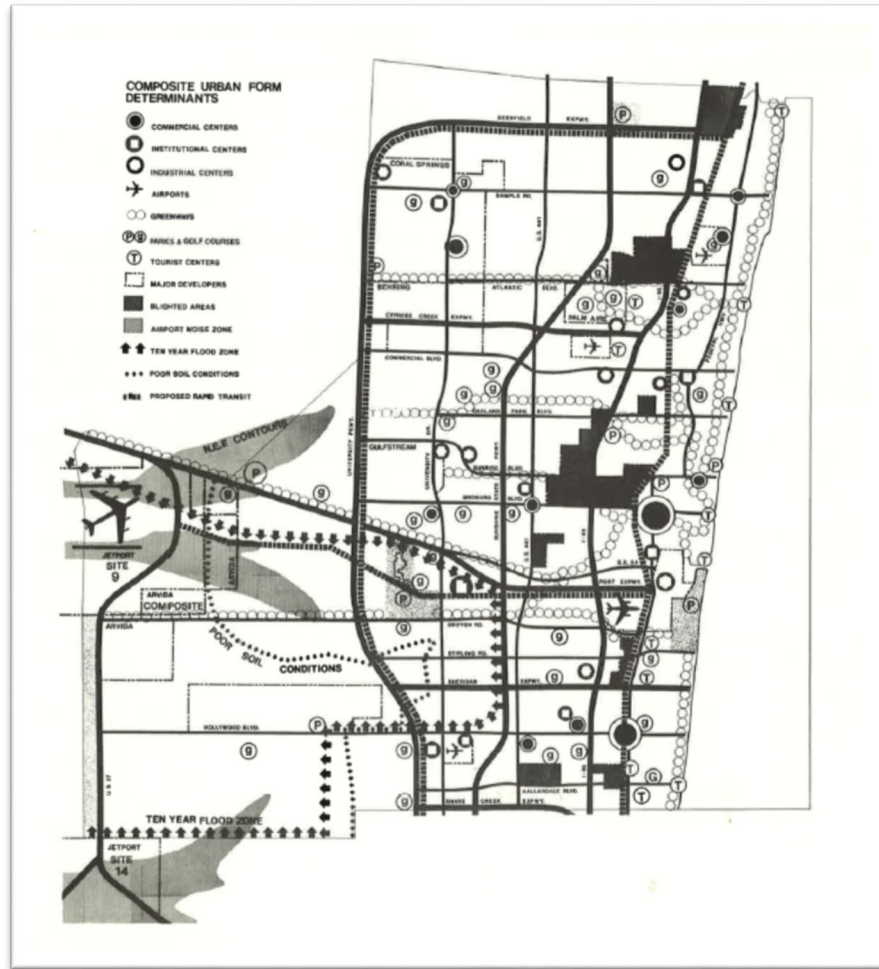
\$1.3 billion



\$6.5 billion


- State/Federal Roadway Funding (78%)
- Transit Operating/Capital (15%)
- MPO Attributable Funds (7%)

KEY FINDING - VISION



WHAT'S IN IT FOR ME?

- More transportation choices
- More reliable commute times
- Safer roadways for all users
- Economic Development
- Better access to the places we live, work, and play



INTERACTIVE MAP

- This map has laid out the draft list of projects
- We are collecting feedback: what projects do you like?
- We are also collecting comments: tell us what you think!

INTERACTIVE MAP

DRAFT COMMITMENT 2045 MTP

COMMITMENT 2045 All Draft Cost Feasible Projects - View Only

- 1a. Roadway Projects
- 1b. Intersection Projects
- 2. Transit Projects
- 3. Complete Streets & other Localized Initiatives Programs
- 4. Complete Streets Master Plan
- 5. Mobility Hubs
- 6. Transportation Systems Management & Operations/Safety

Esri, HERE, Garmin, NGA, USGS, NPS | Esri, HERE, NPS

Visit: Commitment2045.org

STAY INVOLVED



move people & goods • create jobs • strengthen communities

Commitment2045.org

- View the Interactive Map
 - Provide feedback

Follow Us!



/SpeakUpBroward



@SpeakUp_Broward



@SpeakUpBroward



/company/speak-up-broward



/SpeakUpBroward