

Application for Federal Assistance SF-424		
* 1. Type of Submission: <input type="checkbox"/> Preapplication <input checked="" type="checkbox"/> Application <input type="checkbox"/> Changed/Corrected Application	* 2. Type of Application: <input checked="" type="checkbox"/> New <input type="checkbox"/> Continuation <input type="checkbox"/> Revision	* If Revision, select appropriate letter(s): <input type="text"/> * Other (Specify): <input type="text"/>
* 3. Date Received: <input type="text"/> Completed by Grants.gov upon submission.	4. Applicant Identifier: <input type="text"/>	
5a. Federal Entity Identifier: <input type="text"/>	5b. Federal Award Identifier: <input type="text"/>	
<b>State Use Only:</b>		
6. Date Received by State: <input type="text"/>	7. State Application Identifier: <input type="text"/>	
<b>8. APPLICANT INFORMATION:</b>		
* a. Legal Name: <input type="text"/> Broward Metropolitan Planning Organization		
* b. Employer/Taxpayer Identification Number (EIN/TIN): <input type="text"/>	* c. UEI: <input type="text"/>	
<b>d. Address:</b>		
* Street1:	<input type="text"/> 100 West Cypress Creek Road	
Street2:	<input type="text"/> Suite 650	
* City:	<input type="text"/> Fort Lauderdale	
County/Parish:	<input type="text"/> Broward County	
* State:	<input type="text"/> FL: Florida	
Province:	<input type="text"/>	
* Country:	<input type="text"/> USA: UNITED STATES	
* Zip / Postal Code:	<input type="text"/> 33309-2181	
<b>e. Organizational Unit:</b>		
Department Name: <input type="text"/> Mobility Initiatives	Division Name: <input type="text"/> Mobility	
<b>f. Name and contact information of person to be contacted on matters involving this application:</b>		
Prefix: <input type="text"/> Mr.	* First Name: <input type="text"/> Fazal	
Middle Name: <input type="text"/> Ur Rehman		
* Last Name: <input type="text"/> Qureshi		
Suffix: <input type="text"/> Jr.		
Title: <input type="text"/> Transportation Engineering Project Manager		
Organizational Affiliation: <input type="text"/> Broward Metropolitan Planning Organization		
* Telephone Number: <input type="text"/> 954-876-0071	Fax Number: <input type="text"/> 954-876-0062	
* Email: <input type="text"/> qureshif@browardmpo.org		

**Application for Federal Assistance SF-424**

**\* 9. Type of Applicant 1: Select Applicant Type:**

E: Regional Organization

Type of Applicant 2: Select Applicant Type:

Type of Applicant 3: Select Applicant Type:

\* Other (specify):

**\* 10. Name of Federal Agency:**

69A345 Office of the Under Secretary for Policy

**11. Catalog of Federal Domestic Assistance Number:**

CFDA Title:

**\* 12. Funding Opportunity Number:**

DOT-SS4A-FY22-01

\* Title:

Safe Streets and Roads for All Discretionary Grant Program

**13. Competition Identification Number:**

0001

Title:

Action Plan Grant Applications

**14. Areas Affected by Project (Cities, Counties, States, etc.):**

Broward County and Cities.docx

Add Attachment

Delete Attachment

View Attachment

**\* 15. Descriptive Title of Applicant's Project:**

Broward Metropolitan Planning Organization's Broward Regional Comprehensive Safety Action Plan

Attach supporting documents as specified in agency instructions.

Add Attachments

Delete Attachments

View Attachments

**Application for Federal Assistance SF-424**

**16. Congressional Districts Of:**

\* a. Applicant

\* b. Program/Project

Attach an additional list of Program/Project Congressional Districts if needed.

**17. Proposed Project:**

\* a. Start Date:

\* b. End Date:

**18. Estimated Funding (\$):**

* a. Federal	<input type="text" value="5,000,000.00"/>
* b. Applicant	<input type="text" value="0.00"/>
* c. State	<input type="text" value="0.00"/>
* d. Local	<input type="text" value="1,250,000.00"/>
* e. Other	<input type="text" value="0.00"/>
* f. Program Income	<input type="text" value="0.00"/>
* g. TOTAL	<input type="text" value="6,250,000.00"/>

**\* 19. Is Application Subject to Review By State Under Executive Order 12372 Process?**

a. This application was made available to the State under the Executive Order 12372 Process for review on

b. Program is subject to E.O. 12372 but has not been selected by the State for review.

c. Program is not covered by E.O. 12372.

**\* 20. Is the Applicant Delinquent On Any Federal Debt? (If "Yes," provide explanation in attachment.)**

Yes  No

If "Yes", provide explanation and attach

**21. \*By signing this application, I certify (1) to the statements contained in the list of certifications\*\* and (2) that the statements herein are true, complete and accurate to the best of my knowledge. I also provide the required assurances\*\* and agree to comply with any resulting terms if I accept an award. I am aware that any false, fictitious, or fraudulent statements or claims may subject me to criminal, civil, or administrative penalties. (U.S. Code, Title 18, Section 1001)**

\*\* I AGREE

\*\* The list of certifications and assurances, or an internet site where you may obtain this list, is contained in the announcement or agency specific instructions.

**Authorized Representative:**

Prefix:  \* First Name:

Middle Name:

\* Last Name:

Suffix:

\* Title:

\* Telephone Number:

Fax Number:

\* Email:

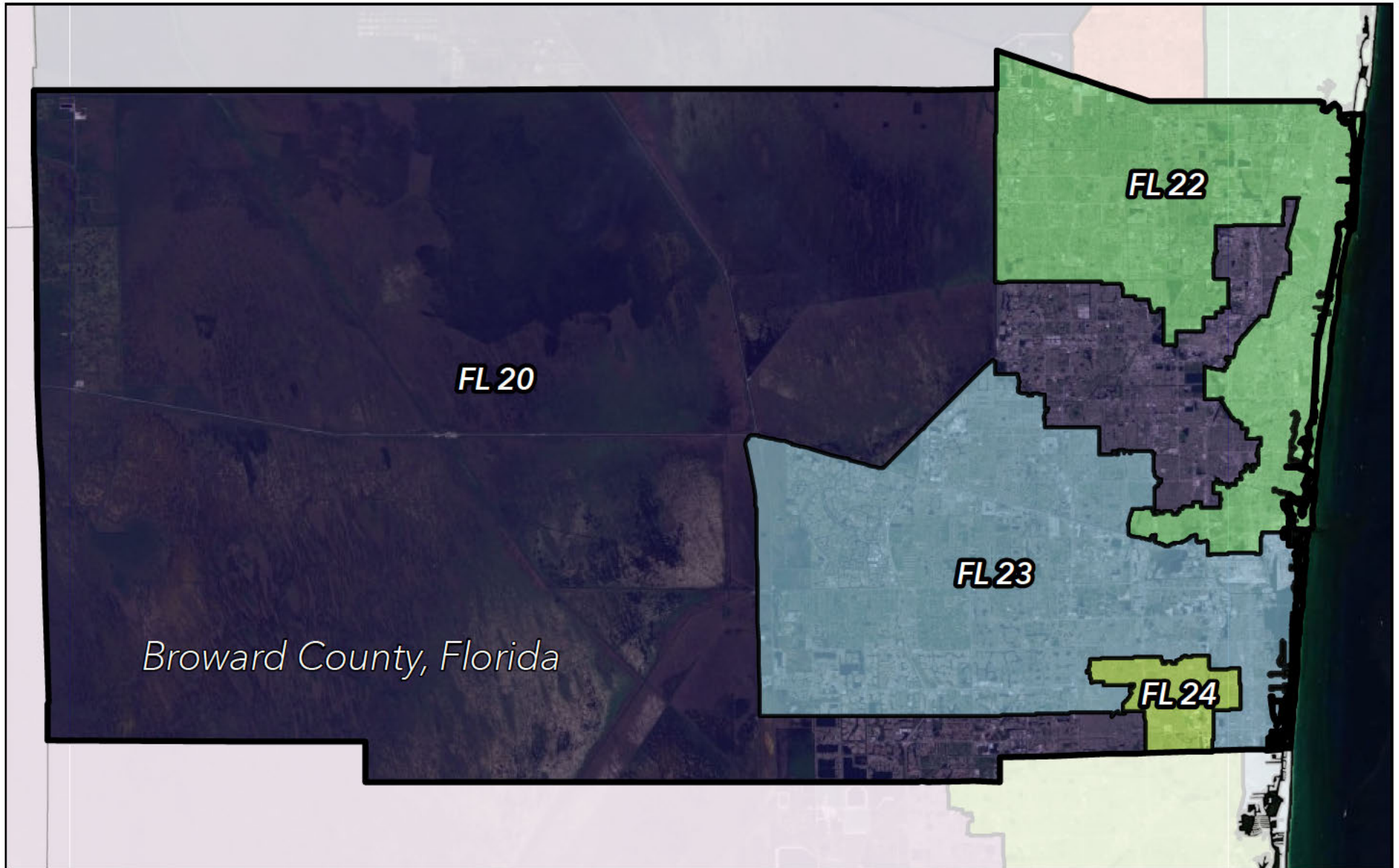
\* Signature of Authorized Representative:

\* Date Signed:

## SF-424: Areas Affected by Project

- Broward County
- Cities in Broward County
  1. Coconut Creek
  2. Cooper City
  3. Coral Springs
  4. Dania Beach
  5. Davie
  6. Deerfield Beach
  7. Fort Lauderdale
  8. Hallandale Beach
  9. Hillsboro Beach
  10. Hollywood
  11. Lauderdale-By-The-Sea
  12. Lauderdale Lakes
  13. Lauderhill
  14. Lazy Lake
  15. Lighthouse Point
  16. Margate
  17. Miramar
  18. North Lauderdale
  19. Oakland Park
  20. Parkland
  21. Pembroke Park
  22. Pembroke Pines
  23. Plantation
  24. Pompano Beach
  25. Sea Ranch Lakes
  26. Southwest Ranches
  27. Sunrise
  28. Tamarac
  29. West Park
  30. Weston
  31. Wilton Manors


# 117th Congressional Districts, US House - Broward County, Florida



8/16/2022

—Congressional Districts in Broward County:

- FL-020
- FL-022
- FL-023
- FL-024



**BUDGET INFORMATION - Non-Construction Programs**

OMB Number: 4040-0006  
Expiration Date: 02/28/2025

**SECTION A - BUDGET SUMMARY**

Grant Program Function or Activity (a)	Catalog of Federal Domestic Assistance Number (b)	Estimated Unobligated Funds		New or Revised Budget		
		Federal (c)	Non-Federal (d)	Federal (e)	Non-Federal (f)	Total (g)
1. Safe Streets and Roads For All Discretionary Grant Opportunity	20.939	\$ <input type="text"/>	\$ <input type="text"/>	\$ 5,000,000.00	\$ 1,250,000.00	\$ 6,250,000.00
2. <input type="text"/>	<input type="text"/>	<input type="text"/>	<input type="text"/>	<input type="text"/>	<input type="text"/>	<input type="text"/>
3. <input type="text"/>	<input type="text"/>	<input type="text"/>	<input type="text"/>	<input type="text"/>	<input type="text"/>	<input type="text"/>
4. <input type="text"/>	<input type="text"/>	<input type="text"/>	<input type="text"/>	<input type="text"/>	<input type="text"/>	<input type="text"/>
<b>5. Totals</b>		\$ <input type="text"/>	\$ <input type="text"/>	\$ 5,000,000.00	\$ 1,250,000.00	\$ 6,250,000.00

**SECTION B - BUDGET CATEGORIES**

6. Object Class Categories	GRANT PROGRAM, FUNCTION OR ACTIVITY				Total (5)
	(1)	(2)	(3)	(4)	
	Safe Streets and Roads For All Discretionary Grant Opportunity				
<b>a. Personnel</b>	\$ 370,370.00	\$	\$	\$	\$ 370,370.00
<b>b. Fringe Benefits</b>	129,630.00				129,630.00
<b>c. Travel</b>					
<b>d. Equipment</b>					
<b>e. Supplies</b>					
<b>f. Contractual</b>	4,500,000.00				4,500,000.00
<b>g. Construction</b>					
<b>h. Other</b>					
<b>i. Total Direct Charges (sum of 6a-6h)</b>	5,000,000.00				\$ 5,000,000.00
<b>j. Indirect Charges</b>					\$
<b>k. TOTALS (sum of 6i and 6j)</b>	\$ 5,000,000.00	\$	\$	\$	\$ 5,000,000.00
<b>7. Program Income</b>	\$	\$	\$	\$	\$

Authorized for Local Reproduction

Standard Form 424A (Rev. 7- 97)  
Prescribed by OMB (Circular A -102) Page 1A

**SECTION C - NON-FEDERAL RESOURCES**

(a) Grant Program		(b) Applicant	(c) State	(d) Other Sources	(e)TOTALS
8.	Safe Streets and Roads For All Discretionary Grant Opportunity	\$ <input type="text"/>	\$ <input type="text"/>	\$ 1,250,000.00	\$ 1,250,000.00
9.	<input type="text"/>	<input type="text"/>	<input type="text"/>	<input type="text"/>	<input type="text"/>
10.	<input type="text"/>	<input type="text"/>	<input type="text"/>	<input type="text"/>	<input type="text"/>
11.	<input type="text"/>	<input type="text"/>	<input type="text"/>	<input type="text"/>	<input type="text"/>
12. TOTAL (sum of lines 8-11)		\$ <input type="text"/>	\$ <input type="text"/>	\$ 1,250,000.00	\$ 1,250,000.00

**SECTION D - FORECASTED CASH NEEDS**

	Total for 1st Year	1st Quarter	2nd Quarter	3rd Quarter	4th Quarter
13. Federal	\$ 594,059.00	\$ <input type="text"/>	\$ <input type="text"/>	\$ 148,515.00	\$ 445,544.00
14. Non-Federal	\$ 188,679.00	<input type="text"/>	<input type="text"/>	47,170.00	141,509.00
15. TOTAL (sum of lines 13 and 14)	\$ 782,738.00	\$ <input type="text"/>	\$ <input type="text"/>	\$ 195,685.00	\$ 587,053.00

**SECTION E - BUDGET ESTIMATES OF FEDERAL FUNDS NEEDED FOR BALANCE OF THE PROJECT**

(a) Grant Program		FUTURE FUNDING PERIODS (YEARS)			
		(b)First	(c) Second	(d) Third	(e) Fourth
16.	Safe Streets and Roads For All Discretionary Grant Opportunity	\$ 3,614,356.00	\$ 791,585.00	\$ <input type="text"/>	\$ <input type="text"/>
17.	<input type="text"/>	<input type="text"/>	<input type="text"/>	<input type="text"/>	<input type="text"/>
18.	<input type="text"/>	<input type="text"/>	<input type="text"/>	<input type="text"/>	<input type="text"/>
19.	<input type="text"/>	<input type="text"/>	<input type="text"/>	<input type="text"/>	<input type="text"/>
20. TOTAL (sum of lines 16 - 19)		\$ 3,614,356.00	\$ 791,585.00	\$ <input type="text"/>	\$ <input type="text"/>

**SECTION F - OTHER BUDGET INFORMATION**

21. Direct Charges: <input type="text"/>	22. Indirect Charges: <input type="text"/>
23. Remarks: <input type="text"/>	

Authorized for Local Reproduction

Standard Form 424A (Rev. 7- 97)  
Prescribed by OMB (Circular A -102) Page 2



## Broward MPO Safe Streets and Roads For All Key Information Table

<b>Key Information Table</b>	
Lead Applicant	Broward Metropolitan Planning Organization
If Multijurisdictional, additional eligible entities jointly applying	Broward County
Total jurisdiction population	1,926,205 people
Count of motor-vehicle-involved roadway fatalities from 2016 to 2020	1,126 crashes
Fatality rate per 100,000 persons	11.69182797
Action Plan Type	New Action Plan
Population in Underserved Communities	28.27%
States(s) in which projects and strategies are located	Florida
Costs by State (if project spans more than one State)	Florida- \$5,000,000



# Safe Streets and Roads for All Action Plan Application Template

This document is not meant to replace the NOFO. Applicants should follow the instructions in the NOFO to correctly apply for a grant. While using this template is not required, DOT encourages its use to provide elements of the required application information. Additional information is required, to be submitted separately. See page 2 of this template and the SS4A website for more information about required materials: <https://www.transportation.gov/SS4A>

Lead Applicant: Broward Metropolitan Planning Organization

UEI: [REDACTED]

Funding request:  
(choose one)

**New Action Plan**  
Create a new conforming Action Plan

**Complete Action Plan**  
Complete or update components of an existing plan(s) to create a conforming Action Plan

**Supplemental Planning Activities**  
Additional planning activities must have a conforming Action Plan documented by a Self-Certification Eligibility Worksheet

Applicant(s)	Jurisdiction Population (#)	NOFO Criterion #1		NOFO Criterion #2	
		Total Count Motor Vehicle-Involved Roadway Fatalities 2016 - 2020 (#)	Alternative Fatality Data Optional (indicate source below)	Average Annual Fatality Rate (per 100,000 population)	Percent of Population in Underserved Communities Census Tracts (%)
	U.S. Census Data	FARS Data			U.S. Census Data
<b>Total Value for Application:</b>	1,926,205	1,126		11.6913827967	28.27 %

If submitting a joint application, provide the aggregated values for the full plan area in this row.

If submitting a joint application, provide the individual values for the lead applicant and each joint applicant's individual portion of the plan area in the rows below.

Lead Applicant:					
Broward Metropolitan	1,926,205	1,126		11.6913827967	28.27 %
Joint Applicant(s):					
1 Broward County	1,926,205	1,126		11.6913827967	28.27 %
2					%
3					%
4					%

If more than 4 joint applicants, attach a separate table with additional rows for each additional joint applicant





# Safe Streets and Roads for All Action Plan Application Template

### Lead Applicant's State:

Mark "NA" if a Federally recognized Tribal government

FL

Additional State #1 that this Action Plan grant will serve: \_\_\_\_\_

Additional State #2 that this Action Plan grant will serve: \_\_\_\_\_

### Funding Request for Lead Applicant's State (\$):

Provide total cost if a Federally recognized Tribal government

\$ 5,000,000

Funding request for Additional State #1 (\$): \$ \_\_\_\_\_

Funding request for Additional State #2 (\$): \$ \_\_\_\_\_

### NOFO Criterion #3

#### Narrative: (300-word limit)

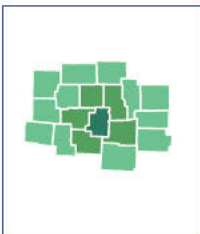
Broward County, Florida, is part of the 14th most dangerous region in the country as identified in the 2022 Dangerous By Design report. Though local governments have adopted Vision Zero safety performance measures, meaningful change is not occurring fast enough. Broward Metropolitan Planning Organization (BMPO), lead applicant, with Broward County government, joint applicant, are requesting a \$5 million Safe Streets and Roads for All (SS4A) grant award to develop a Comprehensive Safety Action Plan (AP). The County will provide a \$1.25 million local match. An inclusive analysis of facilities, crash data, policies, and equity will be conducted. This process will provide low cost, high impact approaches such as region-wide safe speeds strategies, Complete Streets and Vision Zero policies, and deployment strategies for innovative technologies. Infrastructure improvements such as separated facilities, low-stress multimodal safety projects, school zone and intersection safety improvements will be identified. The principles of the Safe Systems Approach and various published design guidance (ex. NACTO) will inform recommendations. Innovative technology (ex. near-miss identification, AI traffic signal and detection, Smart City) strategies and projects will be reflected in the AP. Projects will be identified and prioritized as short and long-term projects.

BMPO will utilize its successful data-driven, equity-based public outreach strategies to involve all communities. High-tech strategies will employ social media and on-line surveys, while high-touch strategies will focus on leveraging existing relationships with partners who have well-established programs in traditionally underrepresented communities. A diverse oversight board will be established to guide the development of an equitable and well-informed AP. It will include representatives from the health industry, law enforcement, private sector, elected officials, and community champions.


Safety will be evaluated from a holistic perspective throughout the County. The SS4A grant will provide the opportunity to reduce severe injuries and traffic fatalities to zero.

Remember to provide separately:

#### Map



#### Required Forms




- SF-424 Application for Federal Assistance
- SF-424A Budget Information for Non-Construction Programs
- SF-424B Assurances for Non-Construction Programs
- SF-LLL Disclosure of Lobbying Activities

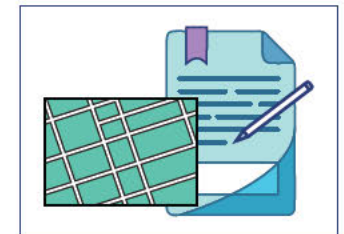
Apply to Grants.gov package: PKG00274330

#### Self-Certification Eligibility Worksheet

Only Required for Supplemental Planning Activities



#### Other Documentation Optional



## Broward MPO Safe Streets and Roads For All Narrative

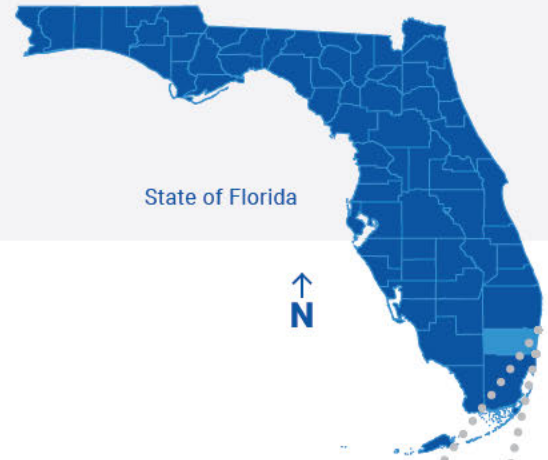
Broward County, Florida, is part of the 14th most dangerous region in the country as identified in the 2022 Dangerous By Design report. Though local governments have adopted Vision Zero safety performance measures, meaningful change is not occurring fast enough. Broward Metropolitan Planning Organization (BMPO), lead applicant, with Broward County government, joint applicant, are requesting a \$5 million Safe Streets and Roads for All (SS4A) grant award to develop a Comprehensive Safety Action Plan (AP). The County will provide a \$1.25 million local match.

An inclusive analysis of facilities, crash data, policies, and equity will be conducted. This process will provide low cost, high impact approaches such as region-wide safe speeds strategies, Complete Streets and Vision Zero policies, and deployment strategies for innovative technologies. Infrastructure improvements such as separated facilities, low-stress multimodal safety projects, school zone and intersection safety improvements will be identified. The principles of the Safe Systems Approach and various published design guidance (ex. NACTO) will inform recommendations. Innovative technology (ex. near-miss identification, AI traffic signal and detection, Smart City) strategies and projects will be reflected in the AP. Projects will be identified and prioritized as short and long-term projects.

BMPO will utilize its successful data-driven, equity-based public outreach strategies to involve all communities. High-tech strategies will employ social media and on-line surveys, while high-touch strategies will focus on leveraging existing relationships with partners who have well-established programs in traditionally underrepresented communities. A diverse oversight board will be established to guide the development of an equitable and well-informed AP. It will include representatives from the health industry, law enforcement, private sector, elected officials, and community champions.

Safety will be evaluated from a holistic perspective throughout the County. The SS4A grant will provide the opportunity to reduce severe injuries and traffic fatalities to zero.

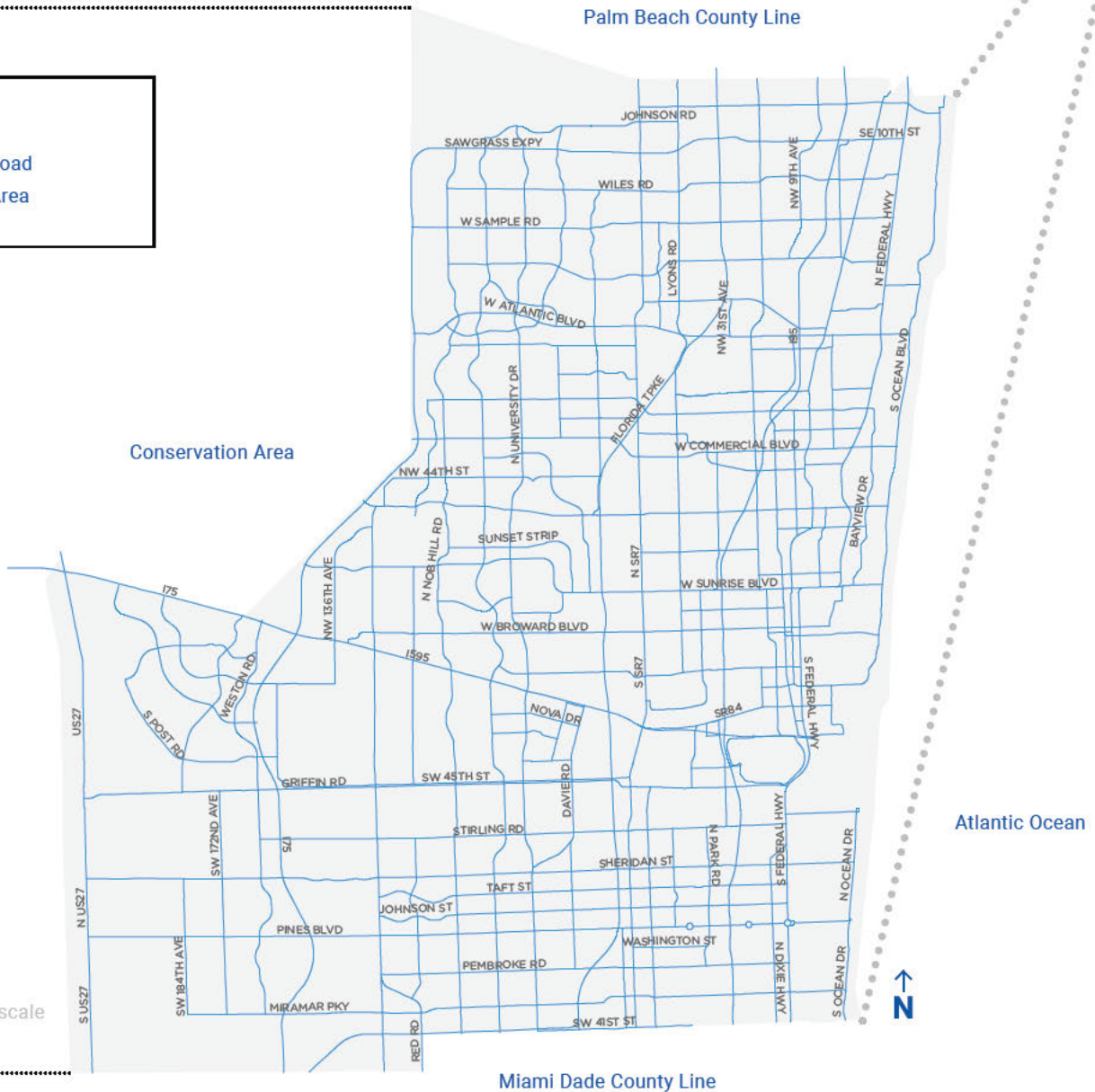




# Broward County Location Map and Major Roadway Network

**Legend**

- Major Road
- Urban Area

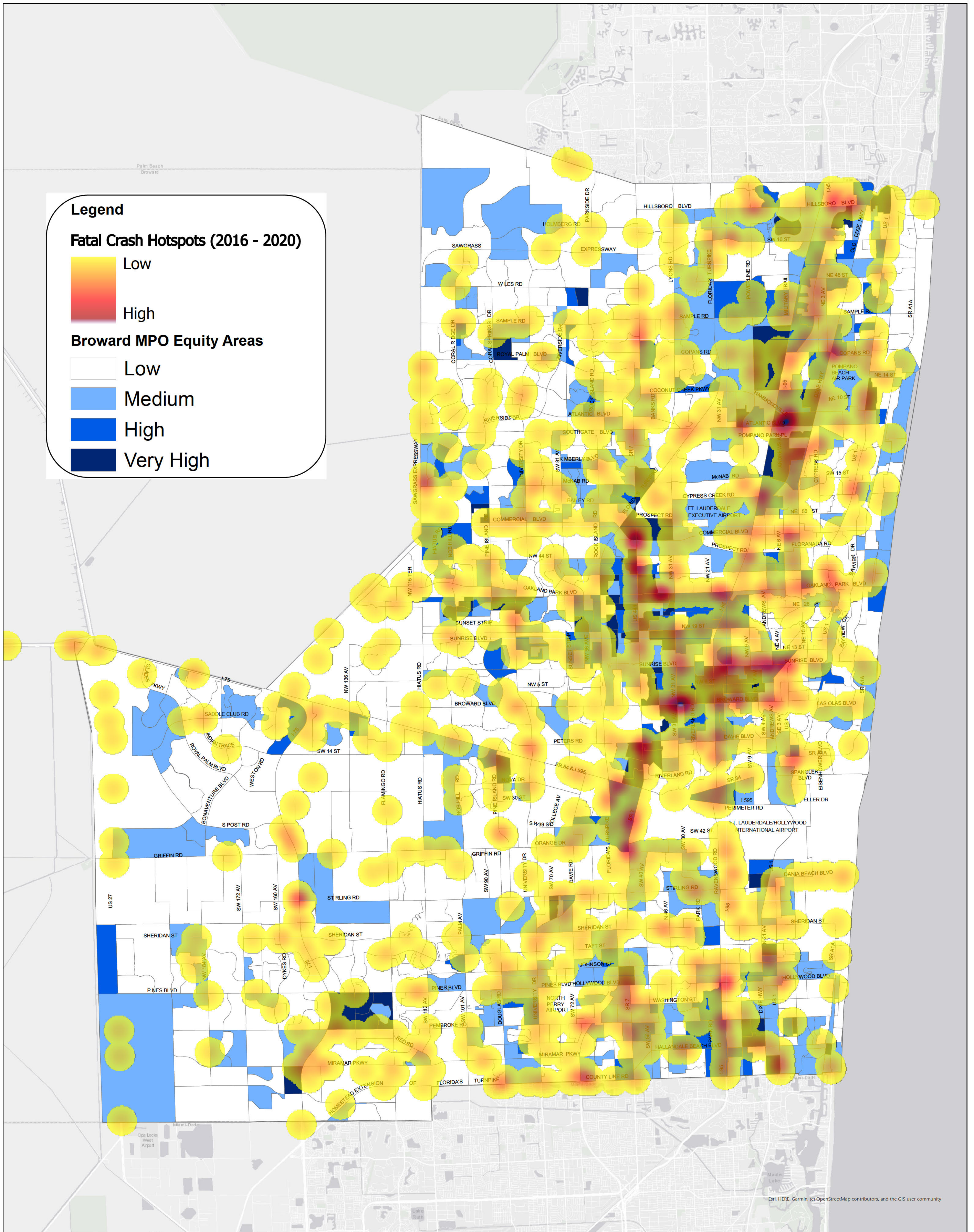


Map not drawn to scale



# Broward MPO

## Broward Fatal Crash Hotspots (2016 - 2020)



Prepared By:



Metropolitan Planning Organization

BrowardMPO.org

Notes : Crash Data Source: Signal Four Analytics (UF GeoPlan Center)

1,093 Mapped Fatal Crashes from 2016-2020.

Equity Assessment Source: Broward MPO Transportation Planning Equity Assessment (2020 ACS 5-Year Estimates)

Percentage of fatal crashes in medium, high, or very high Equity Areas = 48%

This map is provided "as is" without warranty or any representation of accuracy, timeliness, or completeness. The MPO makes no warranties, expressed, or implied, as to the use of this map. The owner of this map acknowledges and accepts the limitations of the map, including the fact that the data coverages are dynamic and in constant state of maintenance, correction, and update. For complaints, questions or concerns about civil rights or nondiscrimination; or for special requests under the American with Disabilities Act, please contact: Carl Ema Title VI Coordinator at (954) 876-0052 or emac@browardmpo.org

Source: Broward MPO

File Name: SS4A\_Map

Map Date: September 6, 2022

Created by: Roger Miranda



0 0.47 0.95 1.9 2.85 Miles