



U.S. Department of Transportation
Federal Highway Administration
Florida Division



Broward **MPO**
Metropolitan Planning Organization



SAPFIM

Safe and Accessible Pedestrian Facilities Inventory Model

BACKGROUND



- Vulnerable road users are an emphasis area for local and state transportation agencies, particularly with regard to safety and accessibility.
- Traditionally both State DOTs and Local Public Agencies (LPAs) struggle with developing system-wide plans for transitioning noncompliant pedestrian rights of way as required by the Americans with Disabilities Act of 1990 (ADA) and related authorities.
- Funding is increasingly uncertain. Agencies need cost effective, tech savvy tools that support safety and equity goals, but also make best use of available transportation funds.
- FDOT, in cooperation with FHWA, Broward MPO and the Lehman Center for Transportation Research at Florida International University (FIU) is committed to developing and sharing resources to meet these needs.

SAPFIM was developed with 3 objectives in mind:

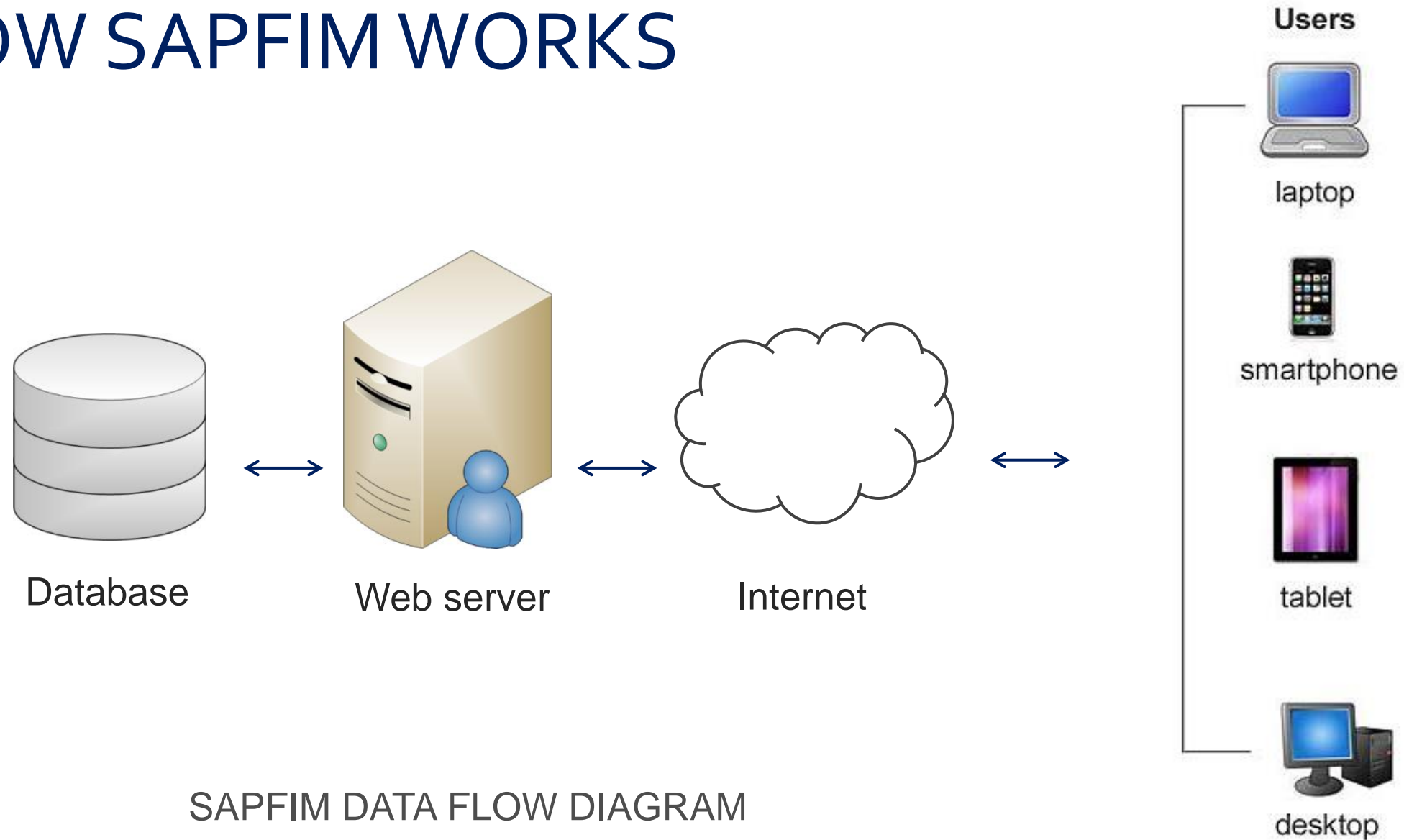
- To provide SDOTs, LPAs, MPOs and other transportation agencies an effective, low cost/no cost means of collecting, storing, querying, and reporting the condition of pedestrian facilities.
- To ensure a means of identifying and assessing safety and accessibility of features associated with **sidewalks, curb ramps, and street crossings**, at a minimum.
- To provide an easy and convenient method of collecting data for direct upload into a web server.

How SAPFIM was developed

- Stakeholder input
- Meetings to gather technical and legal requirements
- Creation of database and user interface
- Stakeholder testing
- Training and support development
- Final testing
- Release and marketing



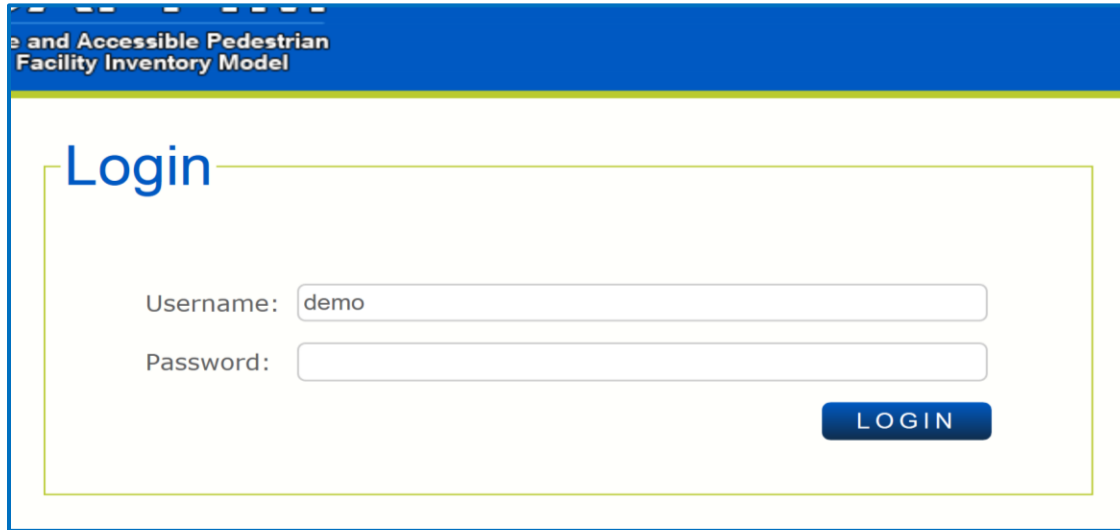
HOW SAPFIM WORKS



SAPFIM DATA FLOW DIAGRAM

Logging In to SAPFIM:

The opening page is intuitive, simple to navigate



Safe and Accessible Pedestrian
Facility Inventory Model

Login

Username: demo

Password:

LOGIN

Login – FIU will maintain a test system at least until 12/2018:

<http://sapfim.fiu.edu/>

Username: demo

Pssword: SAPFIM



Plus tools to assist in case of questions/issues

The First Feature is DATA COLLECTION



Collect data and enter it into the prescribed fields on a tablet, pad or smart phone

NOTE: Fields are easy to populate with drop-downs and yes/no questions to help collect info. Maps are automatic and interactive. Pics may be taken and included

SAPFIM
Safe and Accessible Pedestrian
Facility Inventory Model

Sidewalks Ramps Crossings

Sidewalks

Location

Is there a Sidewalk? Yes No Location:

On Street: At Street:

Notes:

Information

Sidewalk Width: inches Running Slope: %

Cross Slope: % Change in Level:

Horizontal Opening: (Perpendicular to Path) inches

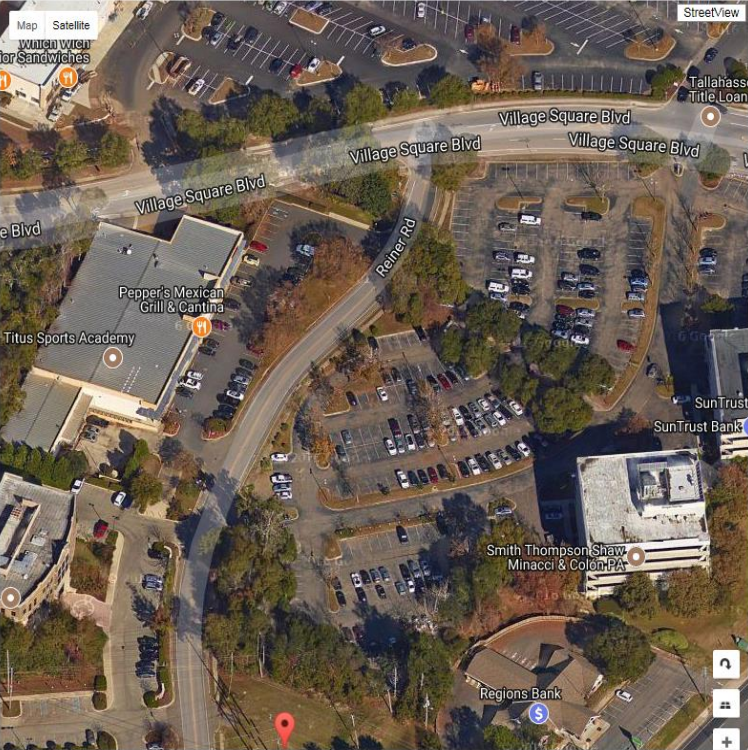
Protruding Object

Sign Panel: $\geq 27"$ $\leq 80"$ AWS Yes No
Overhangs Sidewalk inches

Landscape Material: $\geq 27"$ $\leq 80"$ AWS Yes No
Overhangs Sidewalk inches


Other: $\geq 27"$ $\leq 80"$ AWS Yes No
Overhangs Sidewalk inches

Physical Constraint



Further, Data Collectors need not be experts!

- Compliance determinations and prioritizing repairs occur in the Reports function, not Data Collection
- This makes SAPFIM ideal for school internships, community groups, Bike-Ped committees or faith based organizations – NOT just public works or maintenance staff
- Not every possible feature is included (though SAPFIM can be modified in future).
- Currently there are 42 data points for sidewalks, 23 for ramps and 23 for crossings



The Second Feature is Reports



Reports can be 'Full', providing complete data for all fields; or 'Compliance' which quickly assesses whether fields are compliant with the ADA Standards and even PROWAG complete Collect data and enter it into the prescribed fields on a tablet, pad or smart phone

By clicking on any icon (S, R or C) you can determine whether it is in compliance

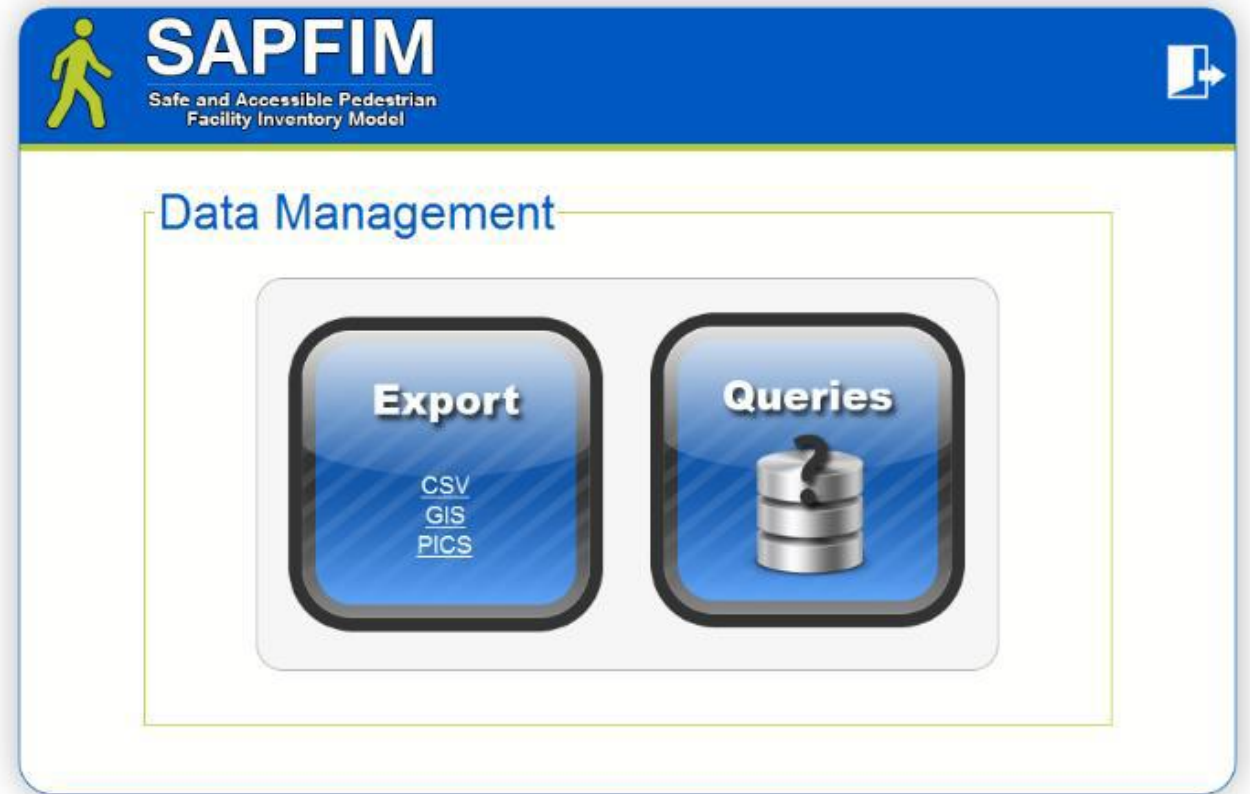
The Third Feature is MAPS



Maps allows agencies to print or save a map along with the collected data. As with the Reports feature, clicking on a sidewalk, ramp or crossing icon will display a corresponding map

The Final Feature is DATA MANAGEMENT

A critical feature, Data Management gives the agency the ability to search, export to a maintenance or work program, and provide information for public view/comment. The public inspection element is one often overlooked by agencies during transition planning.



We are not 'selling' SAPFIM

SAPFIM was developed through an FHWA STIC grant along with matches from FDOT and Broward MPO. It is FREE to any agency that would like to use it.



HOWEVER,



Behold, one of the biggest lies ever told.

Hosting data comes with a cost.

- Agencies with web servers may choose to host data internally, subject to a Microsoft licensing agreement.
- Agencies are welcome to contract with FIU for a nominal annual fee.
- Agencies are also welcome to contract with their own UTCs or private consultants.

If your agency does not have a Transition Plan (or any immediate prospects of one)

We urge you:

- Use the test system
- If you like what you see, contact Dr. Fabian Cevallos at FIU to discuss using SAPFIM
- FIU will assist you with downloading the necessary material (for those wanting to self-host data) or assist you with other options
- Contact any of the SAPFIM Champions with questions

CONTACTS

Fabian Cevallos, Ph.D.

Transit Program Director
Florida International University

305-348-3144

fabian.cevallos@fiu.edu

Carey Shepherd

CRO
FHWA – FL DIV

850-553-2206

carey.shepherd@dot.gov

Lorraine Moyle

State LAP Administrator
FDOT

850-414-4383

lorraine.moyle@dot.state.fl.us

Peter Gies, AICP

Regional Transportation Planner
Broward MPO

954-876-0048

giesp@browardmpo.org



THANK YOU

And many thanks to *FIU, Broward MPO, FDOT, FHWA (HCR, NY DIV, AZ DIV, NM DIV, FL DIV, Resource Center)* and the many fine folks at *local agencies across the country* that assisted with the concept, development, testing and delivery of SAPFIM