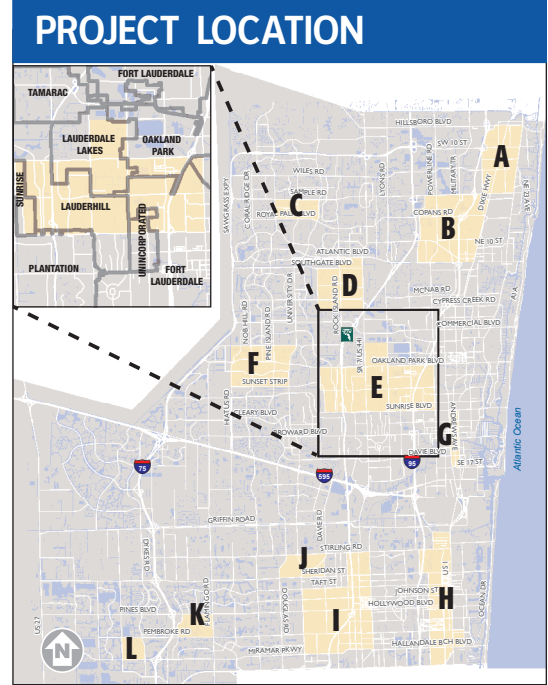


DESCRIPTION

Bundle E is located in the center of Broward County and within multiple municipalities; Sunrise, Plantation, Lauderdale Lakes, Lauderhill, Oakland Park, Fort Lauderdale, and Wilton Manors. The future land use is primarily residential with a few commerce, community and activity center areas. There are a handful of community features such as parks, schools, hospitals and libraries which attracts users to this area. Three activity centers are within Bundle D; Plantation State Road 7/U.S. 441, Lauderdale Lakes Downtown, and Lauderhill State Road 7/U.S. 441. These activity centers as defined from the Broward County Land Use Plan of the Broward County Comprehensive Plan supports a high quality live, work and play community for residents and businesses, including viable multi-modal transportation choices. Seventeen proposed projects were identified along with the Turnpike Greenway and C-12 Canal Trail for Bundle E.



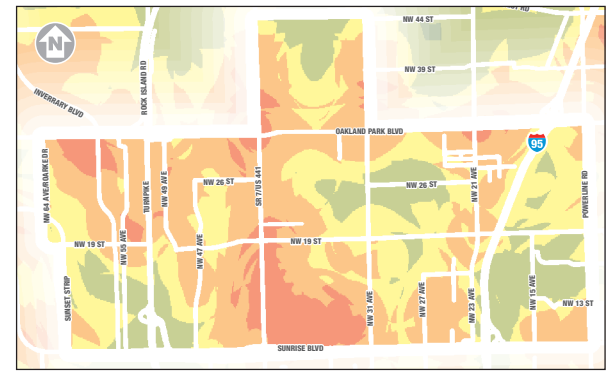
Rank No.
1

10
Schools

3
Libraries

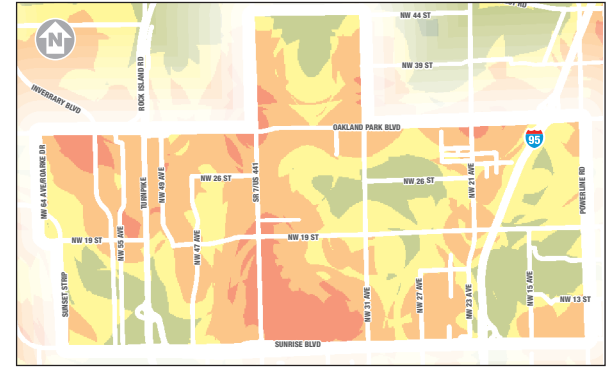
3
Hospitals

Demand for Active Transportation



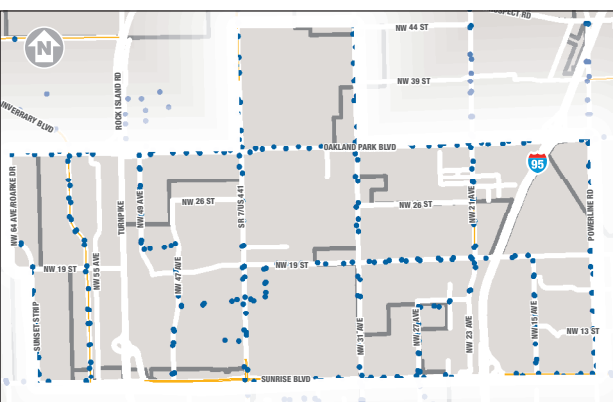
Higher Lower

Concentration of Vulnerable Population



Higher Lower

Existing Facilities



Existing Bicycle Facilities
 Existing Bus Stops



RECOMMENDATIONS

MAP ID	ROADWAY	LIMITS	LENGTH (MILES)	RECOMMENDATIONS	TYPE	ROAD OWNERSHIP
1	NW 15 Ave	Sunrise Blvd to NW 19 St	1.02	Separated bicycle lanes, crosswalks, traffic calming, furnishing zone	Proposed Project	Local
2	NW 16 St	NW 27 Ave to NW 23 Ave	0.45	Continuous pedestrian zone (sidewalk gaps), green color bicycle lanes, traffic calming, pedestrian lighting	Proposed Project	Local
3	NW 19 St	NW 49 Ave to Powerline Rd	3.81	Furnishing zone, multimodal path, crosswalks with landscaped pedestrian refuge medians	Proposed Project	County
4	NW 23 Ave/ NW 21 Ave	Sunrise Blvd to Oakland Park Blvd	2.11	Continuous pedestrian zone (connect to Sunrise Blvd), crosswalks, separated bicycle lanes, pedestrian lighting	Proposed Project	County
5	NW 26 St	NW 49 Ave to SR 7/US 441	0.87	Traffic calming, green color bicycle lanes, wider pedestrian zone (sidewalks), continuous pedestrian zone (sidewalk gaps)	Proposed Project	Local
6	NW 26 St	NW 31 Ave to NW 21 Ave	1.01	Green color bicycle lanes, pedestrian lighting	Proposed Project	County/Local
7	NW 27 Ave	Sunrise Blvd to NW 16 St	0.65	Separated bicycle lanes, traffic calming, pedestrian lighting	Proposed Project	County
8	NW 31 Ave	Sunrise Blvd to NW 44 St	3.06	Programmed project to add bicycle lanes, separated bicycle lanes and continuous furnishing zones could be provided thru lane elimination, pedestrian lighting	Proposed Project	County
9	NW 44 St	SR 7/US 441 to NW 21 Ave	2.02	Continuous pedestrian zone (sidewalk gaps), buffered bicycle lanes, partial lane elimination (4L to 3L) or median reconstruction	Proposed Project	Local
10	NW 47 Ave	Sunrise Blvd to NW 26 St	1.58	Green color bicycle lanes, crosswalks, filling in sidewalk gaps, furnishing zone	Proposed Project	Local
11	NW 49 Ave	NW 19 St to Oakland Park Blvd	1.11	Traffic calming, green color bicycle lanes, continuous pedestrian zone (sidewalk gaps)	Proposed Project	Local
12	NW 55 Ave	Sunrise Blvd to Oakland Park Blvd	2.04	Green color bicycle lanes, continuous pedestrian zone (sidewalk gaps), furnishing zone, Turnpike Greenway	Proposed Project	Local
13	NW 64 Ave/NW 19 St	Oakland Park Blvd to NW 52 Ave	1.9	Buffered bicycle lanes, continuous pedestrian zone (sidewalk gaps), portions funded - 436997.1	Proposed Project	Local
14	Oakland Park Blvd	NW 64 Ave to Powerline Rd	5.03	Enhanced bus corridor, furnishing zone	Proposed Project	State
15	Powerline Rd	Sunrise Blvd to Oakland Park Blvd	2.04	Separated bicycle lanes (portions), enhancements to buffered bike lane continuity, bike box (Oakland Park Blvd)	Proposed Project	State
16	SR 7/US 441	Sunrise Blvd to NW 44 St	3.05	Enhanced bus corridor, furnishing zone	Proposed Project	State
17	Sunrise Blvd	NW 11 Pl to Powerline Rd	5.44	Enhanced bus corridor, continuous pedestrian zone (sidewalk gaps) on the south side, C-12 Canal Trail	Proposed Project	State
18	Sunset Strip	Sunrise Blvd to NW 64 Ave	1.34		Programmed Project	Local

37
miles of
Complete
Streets
added

Proposed Projects

Programmed Projects

