

## DESCRIPTION

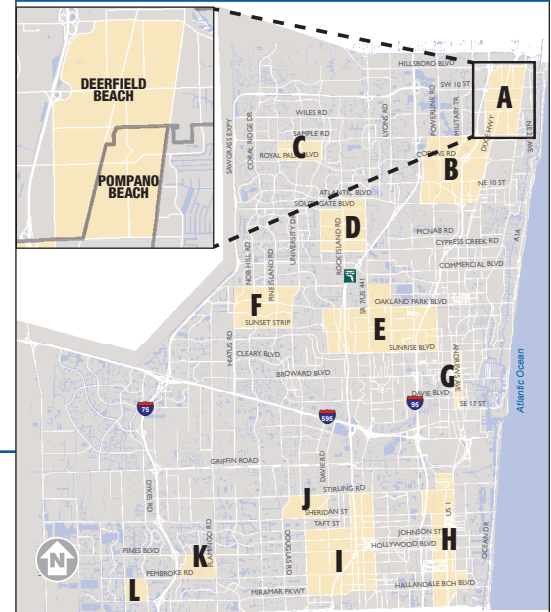
Bundle A encompasses the northeast portion of Broward County and within two different municipalities; Deerfield Beach and Pompano Beach. The future land use is primarily residential with a few commerce and agricultural areas. There are a handful of schools and parks which helps communities become more walkable. Deerfield Beach Pioneer Grove Activity Center is within Bundle A. Pioneer Grove will be a mixed use, walkable downtown with residential, retail and office space as well as destination restaurants. Seven proposed projects were identified within Bundle A along with the Dixie Highway/FEC Trail.

Rank  
No.  
**4**

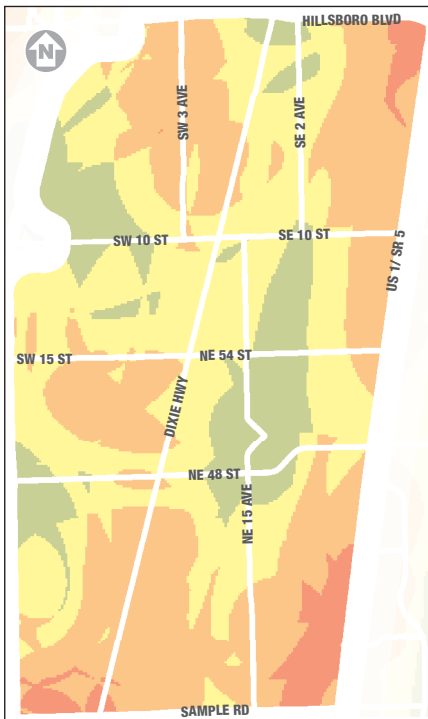
**5**  
Schools

**30-38%**  
of population  
is Under 18  
& Over 65

## PROJECT LOCATION

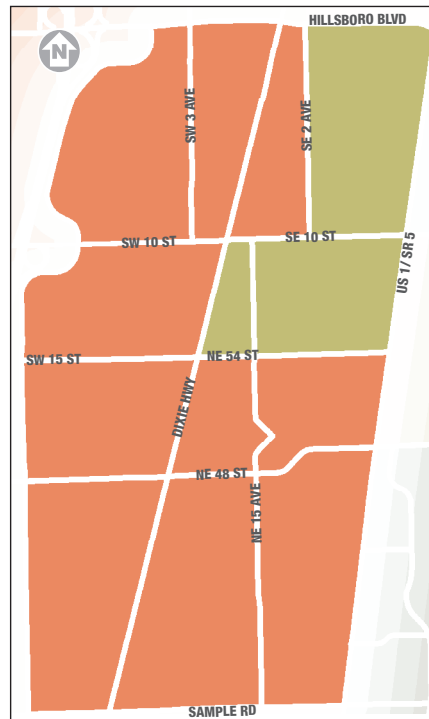


### Demand for Active Transportation



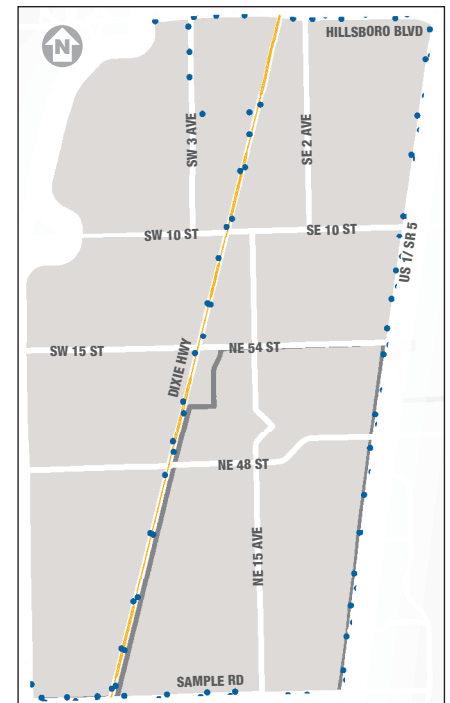
Higher  Lower

### Concentration of Vulnerable Population



Higher  Lower

### Existing Facilities



Existing Bicycle Facilities  
 Existing Bus Stops  
 Municipality Limits

## RECOMMENDATIONS

MAP ID	ROADWAY	LIMITS	LENGTH (MILES)	RECOMMENDATIONS	TYPE	ROAD OWNERSHIP
1	Dixie Hwy	Sample Rd to Broward/Palm Beach County Line	3.44	Fill in pedestrian zone (sidewalk gap) on east side from NE 54 St to Atlantic Blvd, furnishing zone, buffered bicycle lanes	Proposed Project	State
2	Hillsboro Blvd	SW Natura Blvd to SR A1A	2.13		Programmed Project	State
3	NE 48 St	Military Trl to Dixie Hwy	1.65	Separated bicycle lanes, continuous furnishing zone, (programmed project to add bicycle lanes)	Proposed Project	County
4	NE 48 St	Dixie Hwy to US 1/SR 5	0.95	Green color bicycle lanes, continuous furnishing zone, (programmed project to add bicycle lanes)	Proposed Project	County
5	Sample Rd	NE 3 Ave from NE 23 Ave	1.74	Enhanced bus corridor, buffered bicycle lanes, furnishing zone, pedestrian lighting	Proposed Project	State/Local
6	US 1/SR 5	Sample Rd to Hillsboro Blvd	2.96		Programmed Project	State
7	NE 3 Ave	Sample Rd to Hillsboro Blvd	3.43	Fill in pedestrian zone (sidewalk gap), continuous bicycle lanes, furnishing zone	Proposed Project	Local
8	SE 10 St	Military Trl to I-95	0.72	Incorporate bicycle facilities in the SW 10th Street Connector Project/I-95 PD&E Study	Proposed Project	State
9	SW 3 Ave	SW 10 St to NW 2 St	1.09		Programmed Project	Local
10	SE 10 St	I-95 to NE 27 Ave	2.24		Programmed Project	Local
11	SW 15 St	FAU Research Park Blvd to US 1/SR 5	1.59	Green color bicycle lanes, continuous furnishing zone	Proposed Project	Local
12	SE 2 Ave	SE 10 St to Hillsboro Blvd	0.93		Programmed Project	Local

**13.5**  
miles of  
Complete  
Streets  
added

**Proposed Projects**

**Programmed Projects**

