



Metropolitan Planning Organization

Move People & Goods | Create Jobs | Strengthen Communities

February 16, 2023

Ms. Maria Jaimes, Broward MPO Liaison
Florida Department of Transportation District Four
Planning & Environmental Management Office
3400 West Commercial Boulevard
Fort Lauderdale, Florida 33309

RE: Broward MPO FFY 2023 - FFY 2027 TIP Administrative Modifications

Dear Ms. Jaimes:

The purpose of this letter is to inform you that we have approved TIP administrative modifications to the Broward MPO's Federal Fiscal Year (FFY) 2023-2027 Transportation Improvement Program (TIP). These administrative modifications were reviewed and approved in response to request made by your office.

Specifically, the Broward MPO concurs with the TIP administrative modifications for the following projects:

- FM# 446999-1 INTERSECTION LIGHTING RETROFIT IMPROVEMENT - EAST-CENTRAL BROWARD COUNTY AND FTL AREAS
FM# 447000-1 INTERSECTION LIGHTING RETROFIT IMPROVEMENT - NORTHEAST BROWARD COUNTY

If you have any questions about this correspondence or require further information, please do not hesitate to call me at (954) 875-0035 or stuartg@browardmpo.org.

Sincerely,

[Handwritten signature]

Greg Stuart (Feb 16, 2023 13:38 EST)

Gregory Stuart, AICP
Executive Director

Enclosure

Cc: William L. Cross, P.E., Broward MPO
Peter Gies, AICP, Broward MPO
Jihong Chen, Broward MPO
Christopher Restrepo, Broward MPO

Chair

Frank C. Ortis

Vice Chair

Sandy Johnson

Deputy Vice Chair

Yvette Colbourne

Members | Alternates

- Torey Alston
Antonio V. Arserio
Felicia M. Brunson
Chris Caputo
Tycie Causwell
Yvette Colbourne
Joy Cooper
Tim Fadgen
Lamar Fisher
Beam Furr
Bill Ganz
Aisha Gordon
Bob Hartmann
Caryl Hattan
William "Bill" Hodgkins
Byron Jaffe
Sandy Johnson
Irene Kirdahy
Lori Lewellen
Lisa Mallozzi
Andrea McGee
Lawrence "Jabbow" Martin
Buz Oldaker
Frank Ortis
Tim Ryan
Joseph A. Scutto
Caryl S. Shuham
Joshua Simmons
Dean J. Trantalis
Michael Udine
Rich Walker
Sandra L. Welch

Executive Director

Gregory Stuart

General Counsel

Alan Gabriel



Florida Department of Transportation

RON DESANTIS
GOVERNOR

3400 West Commercial Boulevard
Fort Lauderdale, FL 33309

KEVIN J. THIBAUT, P.E.
SECRETARY

February 3, 2023

Mr. Gregory Stuart, Executive Director
Broward Metropolitan Planning Organization
100 West Cypress Creek Road
6th Floor, Suite 650
Fort Lauderdale, Florida 33309

**SUBJECT: Broward Metropolitan Planning Organization
TIP Modification Request FY 2022/23 – 2026/27
FM# 446999-1 INTERSECTION LIGHTING RETROFIT IMPROVEMENT
FM# 447000-1 INTERSECTION LIGHTING RETROFIT IMPROVEMENT**

Dear Mr. Stuart:

Pursuant to *Part IV – Chapter 5: Statewide and Local Transportation Improvement Programs (STIP and TIP) of the Work Program Instructions*, the Florida Department of Transportation (FDOT) requests your processing and approval of the attached modification to the FY 2022/23 – 2026/27 Transportation Improvement Program.

This modification is for funds that are being added that does not exceed the 20% AND \$2M threshold which does not meet the criteria for a formal TIP/STIP Amendment and needs to be reflected in the TIP.

This Transportation Improvement Program Modification should be consistent with the Adopted Long-Range Transportation Plan. The adopted TIP remains financially constrained. The TIP modification is as follows:

	FM#	Project Name	Project Description
EXISTING	446999-1	LIGHTING RETROFIT IMPROVEMENT	VARIOUS LOCATIONS WITHIN EAST-CENTRAL BROWARD COUNTY AND FTL AREAS BROWARD BLVD @ SW 46TH AVE-COUNTRY CLUB/SW 38 AVE/SW 14TH AV SW-NW11TH AVE/NW-SW 9 AVE; SEABREEZE BLVD @ PED OVERPASS/ SEABREEZE BLVD-A1A @ SE 5 ST/SEABREEZE BLVD @ SE 5 ST/ LAS OLAS BLVD/BAHIA MAR HTL-SR-A1A/BAHIA MAR HTL-SR-A1A/ CORTEZ ST/SEBASTIAN ST; DIXIE HWY @ NE 38 ST/SR-870 COMMERCIAL BLVD/NE 56 ST/NE 62 ST; SR-845 / POWERLINE/NW 16 ST/NW 29 ST/NW 38 ST/CYPRESS CREEK RD

	Phase	Fund	FY 2023
	RRU	ACSS	\$137,758
	TOTAL		\$137,758

PROPOSED	FM#	Project Name	Project Description
	446999-1	LIGHTING RETROFIT IMPROVEMENT	VARIOUS LOCATIONS WITHIN EAST-CENTRAL BROWARD COUNTY AND FTL AREAS BROWARD BLVD @ SW 46TH AVE-COUNTRY CLUB/SW 38 AVE/SW 14TH AV SW-NW11TH AVE/NW-SW 9 AVE; SEABREEZE BLVD @ PED OVERPASS/ SEABREEZE BLVD-A1A @ SE 5 ST/SEABREEZE BLVD @ SE 5 ST/ LAS OLAS BLVD/BAHIA MAR HTL-SR-A1A/BAHIA MAR HTL-SR-A1A/ CORTEZ ST/SEBASTIAN ST; DIXIE HWY @ NE 38 ST/SR-870 COMMERCIAL BLVD/NE 56 ST/NE 62 ST; SR-845 / POWERLINE/NW 16 ST/NW 29 ST/NW 38 ST/CYPRESS CREEK RD
	Phase	Fund	FY 2023
	RRU	ACSS	\$157,758
	TOTAL		\$157,758


EXISTING	FM#	Project Name	Project Description
	447000-1	LIGHTING RETROFIT IMPROVEMENT	VARIOUS LOCATIONS WITHIN NORTHEAST BROWARD COUNTY
	Phase	Fund	FY 2023
	RRU	ACSS	\$130,757
TOTAL		\$130,757	

PROPOSED	FM#	Project Name	Project Description
	447000-1	LIGHTING RETROFIT IMPROVEMENT	VARIOUS LOCATIONS WITHIN NORTHEAST BROWARD COUNTY SR-A1A @ NE 14 ST; DIXIE HWY @ NE 40 WAY/NE 54 ST; HILLSBORO BLVD @ LYONS RD/NW 39 AVE/NW 45 AVE/NW 41 WAY/ DEERFIELD MALL/POWERLINE RD/COUNTRY CLUB BLVD/DEERCREEK BLVD /CENTURY

		BLVD/MILITARY TR/GOOLSBY BLVD/JIM MORAN BLVD/NATURA BLVD/DIXIE HWY/LANE TULLIS WAY	
Phase	Fund	FY 2023	
RRU	ACSS	\$150,757	
TOTAL		\$150,757	

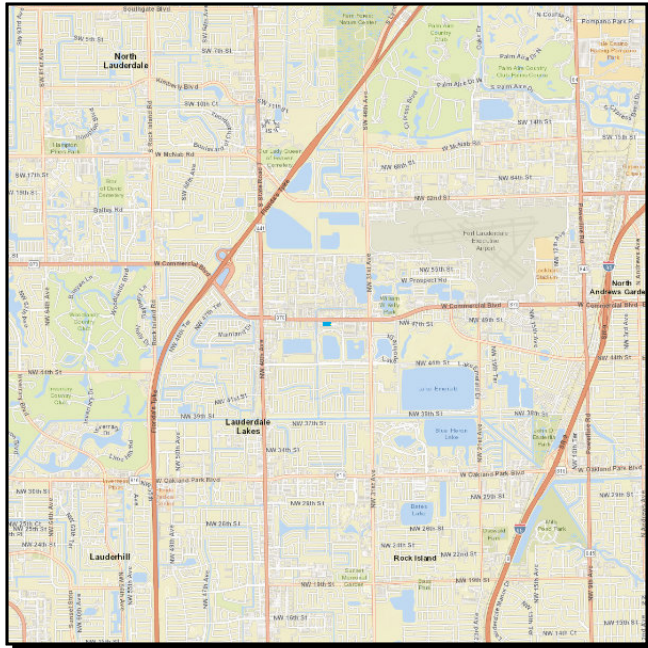
If you have any questions or need additional information, please contact me at (954) 777-4451.

Sincerely,

DocuSigned by:

 AC5F1F5EBE6F4D0...
 Maria Jaimes, FCCM
 Planning Specialist
 FDOT – District 4

4469991 INTERSECTION LIGHTING RETROFIT IMPROVEMENT

Non-SIS



Work Summary: LIGHTING

From:

To:

Lead Agency: FDOT

Length: 11.07

MTP Pg.: 5-36

Phase	Fund Source	2023	2024	2025	2026	2027	Total
RRU	ACSS	137,758	0	0	0	0	137,758
CST	ACSS	0	913,902	0	0	0	913,902
Total		137,758	913,902	0	0	0	1,051,660

Prior Year Cost: 359,176

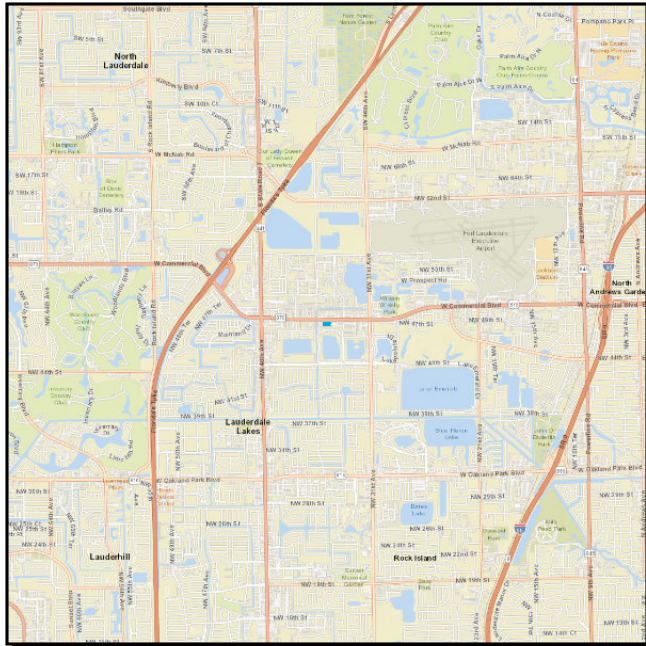
Future Year Cost:

Total Project Cost: 1,410,836

Project Description: VARIOUS LOCATIONS WITHIN EAST-CENTRAL BROWARD COUNTY AND FTL AREAS BROWARD BLVD @ SW 46TH AVE-COUNTRY CLUB/SW 38 AVE/SW 14TH AV SW-NW11TH AVE/NW-SW 9 AVE; SEABREEZE BLVD @ PED OVERPASS/ SEABREEZE BLVD-A1A @ SE 5 ST/SEABREEZE BLVD @ SE 5 ST/ LAS OLAS BLVD/BAHIA MAR HTL-SR-A1A/BAHIA MAR HTL-SR-A1A/ CORTEZ ST/SEBASTIAN ST;DIXIE HWY @ NE 38 ST/SR-870 COMMERCIAL BLVD/NE 56 ST/NE 62 ST;SR-845 / POWERLINE/NW 16 ST/NW 29 ST/NW 38 ST/CYPRESS CREEK RD

4469991 INTERSECTION LIGHTING RETROFIT IMPROVEMENT

Non-SIS



Work Summary: LIGHTING

From:

To:

Lead Agency: FDOT

Length: 11.07

MTP Pg.: 5-36

Phase	Fund Source	2023	2024	2025	2026	2027	Total
RRU	ACSS	157,758	0	0	0	0	157,758
CST	ACSS	0	913,902	0	0	0	913,902
Total		157,758	913,902	0	0	0	1,071,660

Prior Year Cost: 359,176

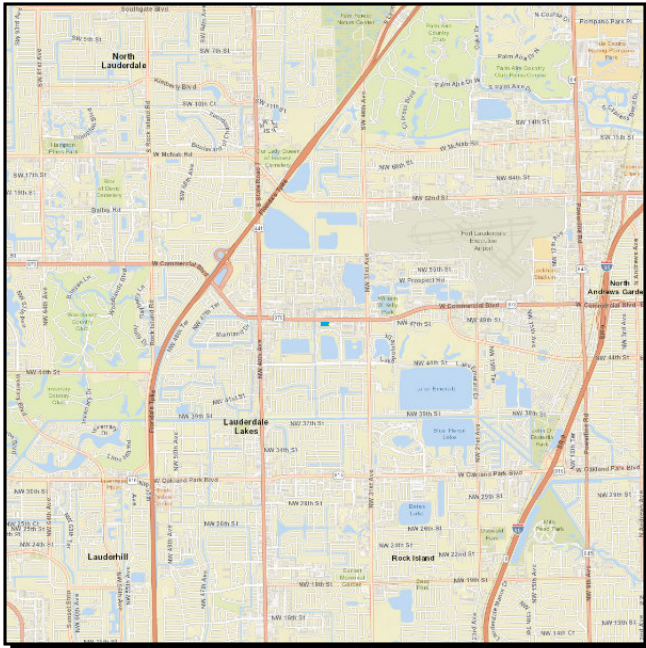
Future Year Cost:

Total Project Cost: 1,430,836

Project Description: VARIOUS LOCATIONS WITHIN EAST-CENTRAL BROWARD COUNTY AND FTL AREAS BROWARD BLVD @ SW 46TH AVE-COUNTRY CLUB/SW 38 AVE/SW 14TH AV SW-NW11TH AVE/NW-SW 9 AVE; SEABREEZE BLVD @ PED OVERPASS/ SEABREEZE BLVD-A1A @ SE 5 ST/SEABREEZE BLVD @ SE 5 ST/ LAS OLAS BLVD/BAHIA MAR HTL-SR-A1A/BAHIA MAR HTL-SR-A1A/ CORTEZ ST/SEBASTIAN ST;DIXIE HWY @ NE 38 ST/SR-870 COMMERCIAL BLVD/NE 56 ST/NE 62 ST;SR-845 / POWERLINE/NW 16 ST/NW 29 ST/NW 38 ST/CYPRESS CREEK RD

4470001 INTERSECTION LIGHTING RETROFIT IMPROVEMENT

SIS



Work Summary: LIGHTING

From:

To:

Lead Agency: FDOT

Length: 7.23

MTP Pg.: 5-36

Phase	Fund Source	2023	2024	2025	2026	2027	Total
RRU	ACSS	130,757	0	0	0	0	130,757
CST	ACSS	0	879,841	0	0	0	879,841
Total		130,757	879,841	0	0	0	1,010,598

Prior Year Cost: 354,137

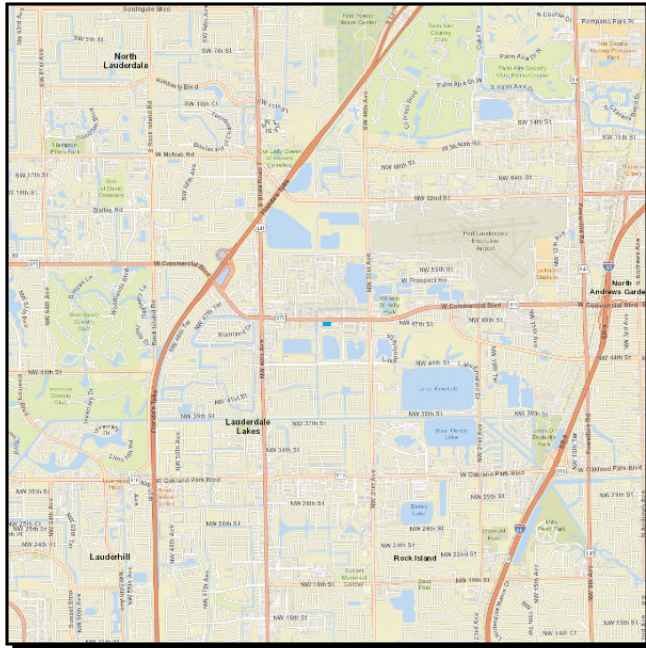
Future Year Cost:

Total Project Cost: 1,364,735

Project Description: VARIOUS LOCATIONS WITHIN NORTHEAST BROWARD COUNTY COMMERCIAL BLVD @ NW 21ST AVE;SR-A1A @ NE 14 ST; DIXIE HWY @ NE 40 WAY/NE 54 ST ;HILLSBORO BLVD @ LYONS RD/NW 39 AVE/ NW 45 AVE/NW 41 WAY/DEERFIELD MALL/POWERLINE RD/COUNTRY CLUB BLVD/DEERCREEK BLVD/CENTURY BLVD/MILITARY TR/GOOLSBY BLVD/ JIM MORAN BLVD/NATURA BLVD/DIXIE HWY/LANE TULLIS WAY

4470001 INTERSECTION LIGHTING RETROFIT IMPROVEMENT

SIS



Work Summary: LIGHTING

From:

To:

Lead Agency: FDOT

Length: 7.23

MTP Pg.: 5-36

Phase	Fund Source	2023	2024	2025	2026	2027	Total
RRU	ACSS	150,757	0	0	0	0	150,757
CST	ACSS	0	879,841	0	0	0	879,841
Total		150,757	879,841	0	0	0	1,030,598

Prior Year Cost: 354,137

Future Year Cost:

Total Project Cost: 1,384,735

Project Description: VARIOUS LOCATIONS WITHIN NORTHEAST BROWARD COUNTY COMMERCIAL BLVD @ NW 21ST AVE;SR-A1A @ NE 14 ST; DIXIE HWY @ NE 40 WAY/NE 54 ST ;HILLSBORO BLVD @ LYONS RD/NW 39 AVE/ NW 45 AVE/NW 41 WAY/DEERFIELD MALL/POWERLINE RD/COUNTRY CLUB BLVD/DEERCREEK BLVD/CENTURY BLVD/MILITARY TR/GOOLSBY BLVD/ JIM MORAN BLVD/NATURA BLVD/DIXIE HWY/LANE TULLIS WAY





446999-1 Approval Letter revised

Final Audit Report

2023-02-16

Created:	2023-02-16
By:	Jihong Chen (chenj@browardmpo.org)
Status:	Signed
Transaction ID:	CBJCHBCAABAAUkkemObqHI58yxSWCjd2II-Bi58sYYBj

"446999-1 Approval Letter revised" History

-  Document created by Jihong Chen (chenj@browardmpo.org)
2023-02-16 - 6:28:36 PM GMT- IP address: 68.66.137.140
-  Document emailed to Greg Stuart (stuartg@browardmpo.org) for signature
2023-02-16 - 6:29:02 PM GMT
-  Email viewed by Greg Stuart (stuartg@browardmpo.org)
2023-02-16 - 6:37:10 PM GMT- IP address: 174.211.161.206
-  Document e-signed by Greg Stuart (stuartg@browardmpo.org)
Signature Date: 2023-02-16 - 6:38:11 PM GMT - Time Source: server- IP address: 174.211.161.206
-  Agreement completed.
2023-02-16 - 6:38:11 PM GMT